

A12 Chelmsford to A120 widening scheme

TR010060

2.6 STREETS, RIGHTS OF WAY AND ACCESS PLANS

PART 2

APFP Regulation 5(2)(k)

Planning Act 2008

Infrastructure Planning (Applications: Prescribed
Forms and Procedure) Regulations 2009

Volume 2

August 2022

Infrastructure Planning

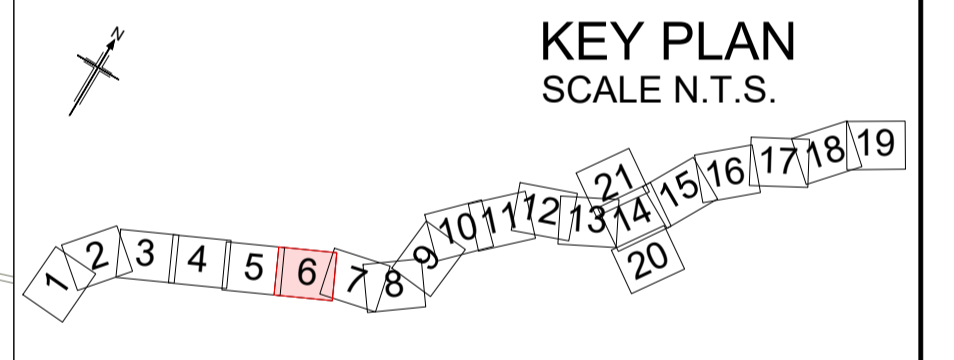
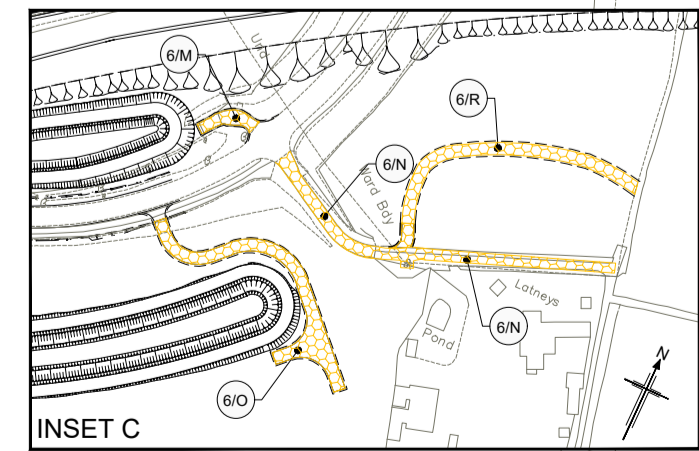
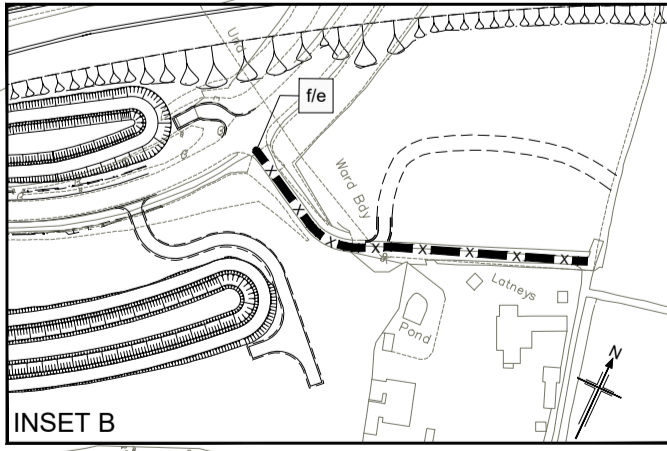
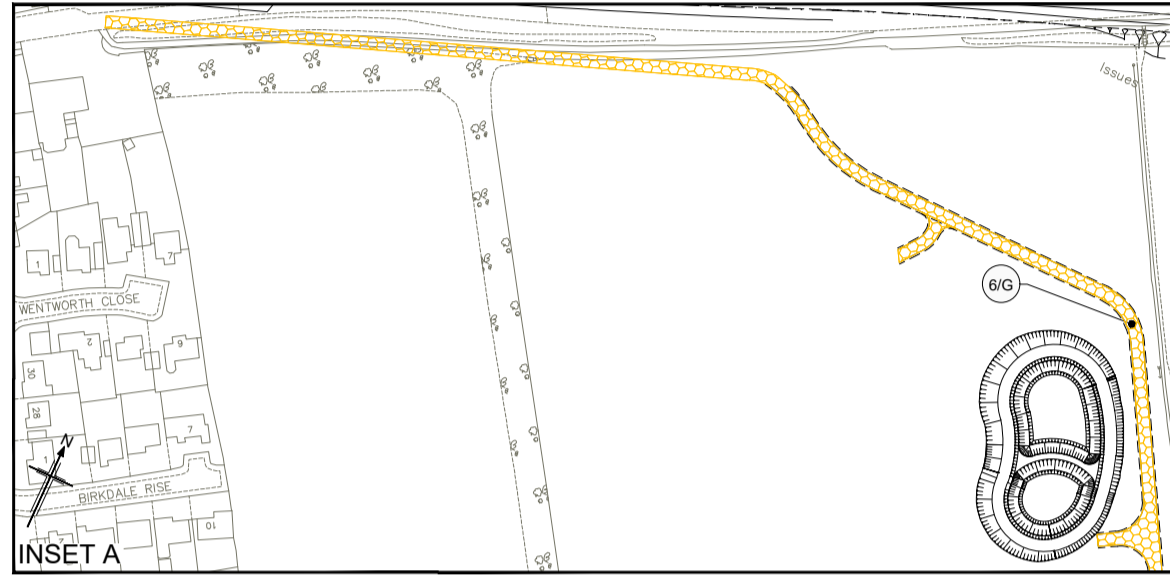
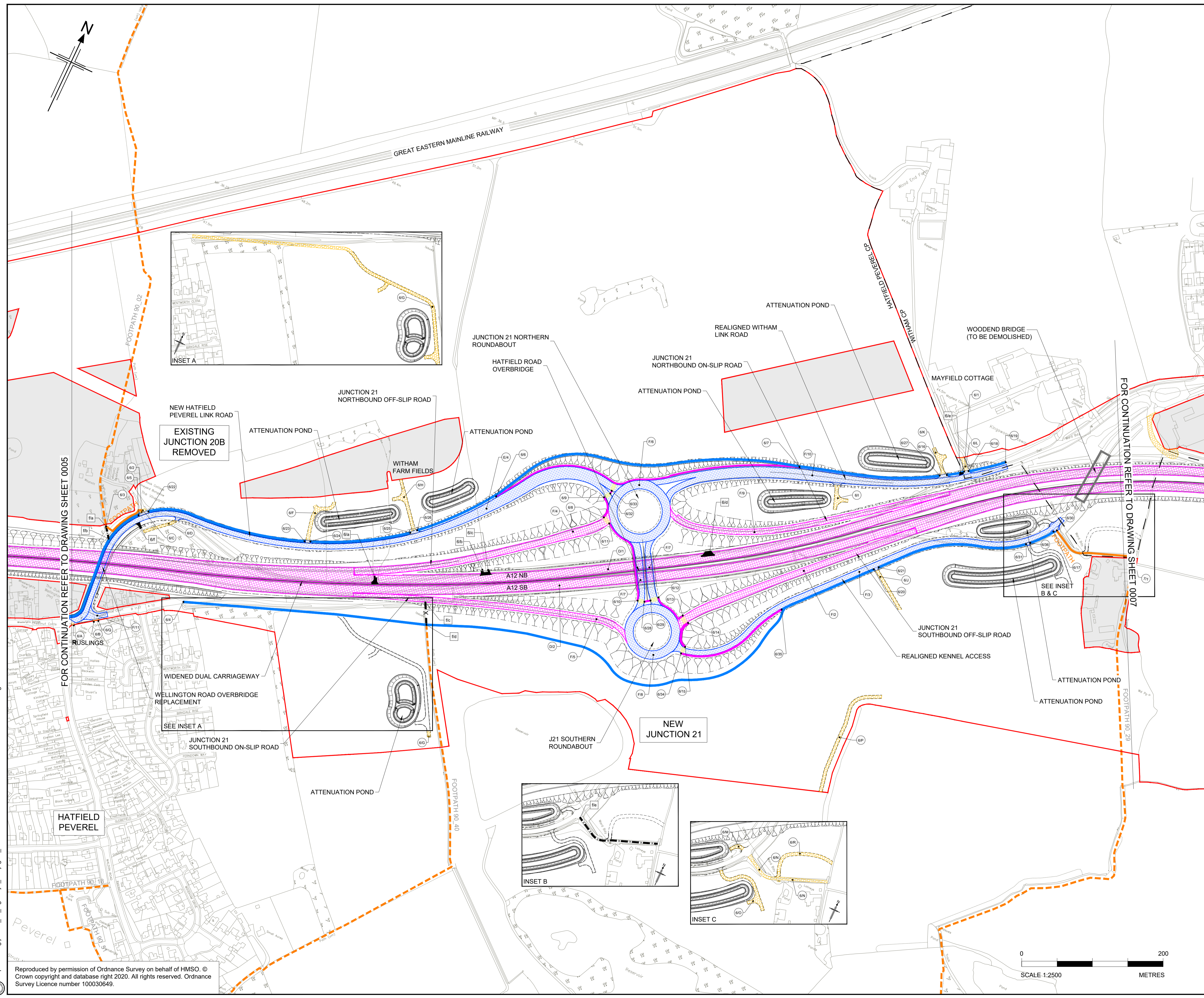
Planning Act 2008

A12 Chelmsford to A120 widening scheme Development Consent Order 202[]

STREETS, RIGHTS OF WAY AND ACCESS PLANS PART 2

Regulation Reference	Regulation 5(2)(k)
Planning Inspectorate Scheme Reference	TR010060
Application Document Reference	TR010060/APP/2.6
Author	A12 Project Team and National Highways

Version	Date	Status of Version
P01	August 2022	DCO Application



P01	01/08/22	FINAL FOR DCO SUBMISSION	AE	CA	CA	DT
Rev	Rev. Date	Purpose of revision	Drawn	Checked	Rev'd	Appr'd
Development Consent Order Number:			Development Consent Order Drawing Number:			
TR010060			TR010060/APP/2.6			



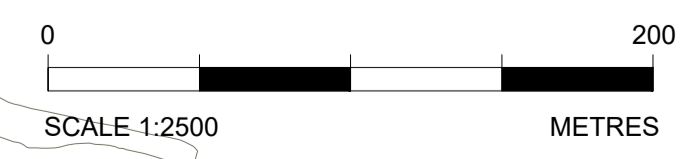
Project
A12 CHELMSFORD TO A120 WIDENING SCHEME

Drawing title
STREETS, RIGHTS OF WAY AND ACCESS PLANS
SHEET 6 OF 21

Regulation	REGULATION 5(2)(k)	
Purpose of issue	DCO APPLICATION	
State Code	Preliminary	
Project Stage	PCF3	Drawing status
Scale at A1 (841x594mm)	1:2500	S4
Jacobs No.	B36601D1	Rev
Client no.	HE551497	P01

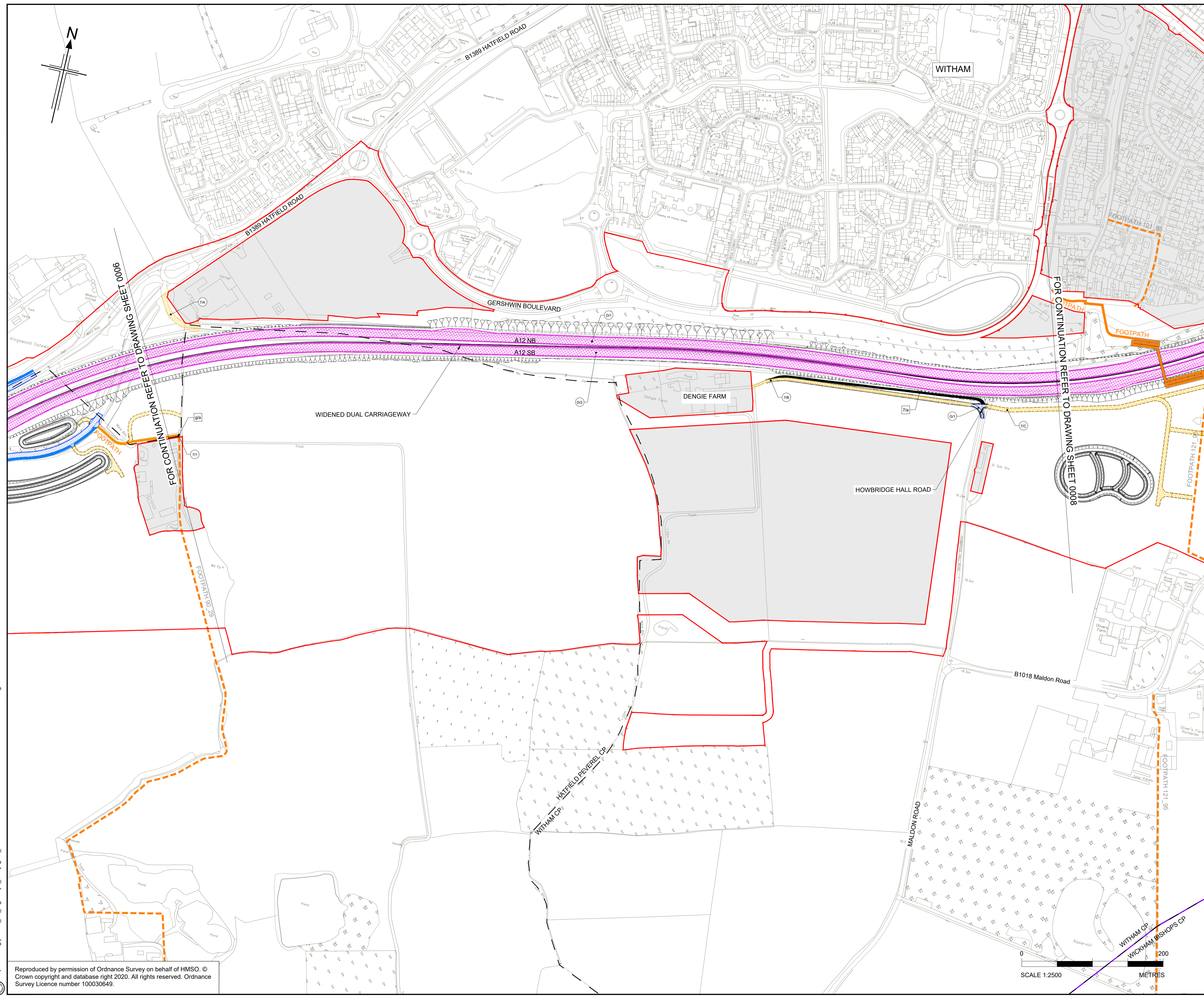

Drawing number
HE551497 - JAC - LDC - SCHW - DR - C -0506

Originator: JAC
Volume: LDC - SCHW - DR - C -0506



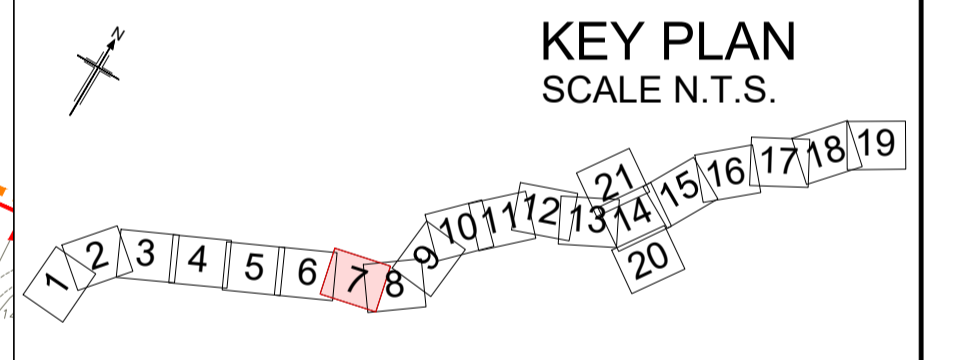
C:\working\jacobs_uk_highways_ssa\legint_haid0155545\HE551497-LDC-SCHW-DR-C-0506.dwg - 8/2/2022 2:48:59 PM - 506 - HA

Reproduced by permission of Ordnance Survey on behalf of HMSO. © Crown copyright and database right 2020. All rights reserved. Ordnance Survey Licence number 100030649.



- NOTES**
- ALL DIMENSIONS ARE IN METRES UNLESS OTHERWISE STATED.
 - THE BASE MAPPING IS BASED ON ORDNANCE SURVEY (O/S) DATA.
 - THIS PLAN SHOULD BE READ IN CONJUNCTION WITH OTHER APPLICATION DOCUMENTS.

- LEGEND**
- EXISTING PRIVATE MEANS OF ACCESS TO BE STOPPED UP
 - NEW AND IMPROVED HIGHWAY - TRUNK ROAD
 - NEW AND IMPROVED HIGHWAY - NON -TRUNK ROAD
 - NEW AND IMPROVED PRIVATE MEANS OF ACCESS
 - NEW AND IMPROVED PRIVATE MEANS OF ACCESS WITH PHYSICAL WORKS
 - NEW AND IMPROVED CYCLE TRACK
 - NEW AND IMPROVED FOOTPATH
 - NEW AND IMPROVED FOOTPATH / BRIDLEWAY
 - NEW AND IMPROVED HIGHWAY - REFERENCE LABEL (A/1)
 - EXISTING PRIVATE MEANS OF ACCESS TO BE STOPPED UP - REFERENCE LABEL (1/a)
 - NEW AND IMPROVED PRIVATE MEANS OF ACCESS - REFERENCE LABEL (1/A)
 - PUBLIC RIGHT OF WAY TO BE STOPPED UP - REFERENCE LABEL (a/a)
 - NEW AND IMPROVED FOOTPATH / FOOTPATH / CYCLE TRACK / BRIDLEWAY - REFERENCE LABEL (1/1)
 - ORDER LIMITS
 - PARISH BOUNDARY
 - ADMINISTRATIVE BOUNDARY
 - PUBLIC RIGHT OF WAY TO BE STOPPED UP
 - EXISTING PUBLIC RIGHT OF WAY
 - EXISTING CYCLE TRACK
 - LAND NOT INCLUDED WITHIN THE ORDER LIMIT
 - CONTROLLED CROSSING LOCATION
 - UNCONTROLLED CROSSING LOCATION
 - NB NORTHBOUND
 - SB SOUTHBOUND



Rev	Rev. Date	Purpose of revision	Drawn	Checked	Rev'd	Appr'd
Development Consent Order Number:		Development Consent Order Drawing Number:				
TR010060		TR010060/APP/2.6				



Client
A12 CHELMSFORD TO A120 WIDENING SCHEME

Drawing title
STREETS, RIGHTS OF WAY AND ACCESS PLANS SHEET 7 OF 21

Regulation	REGULATION 5(2)(k)	
Purpose of issue	DCO APPLICATION	
State Code	Preliminary	
Project Stage	PCF3	Drawing status
Scale at A1 (841x594mm)	1:2500	S4
Jacobs No.	B36601D1	Rev
Client no.	HE551497	P01

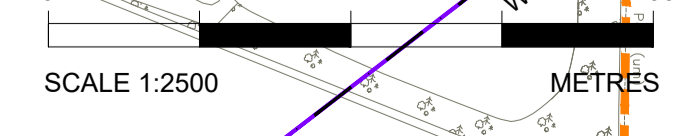
Drawing number
HE551497 - JAC - LDC - SCHW - DR - C - 0507

Originator
JAC

Volume
- DR - C - 0507

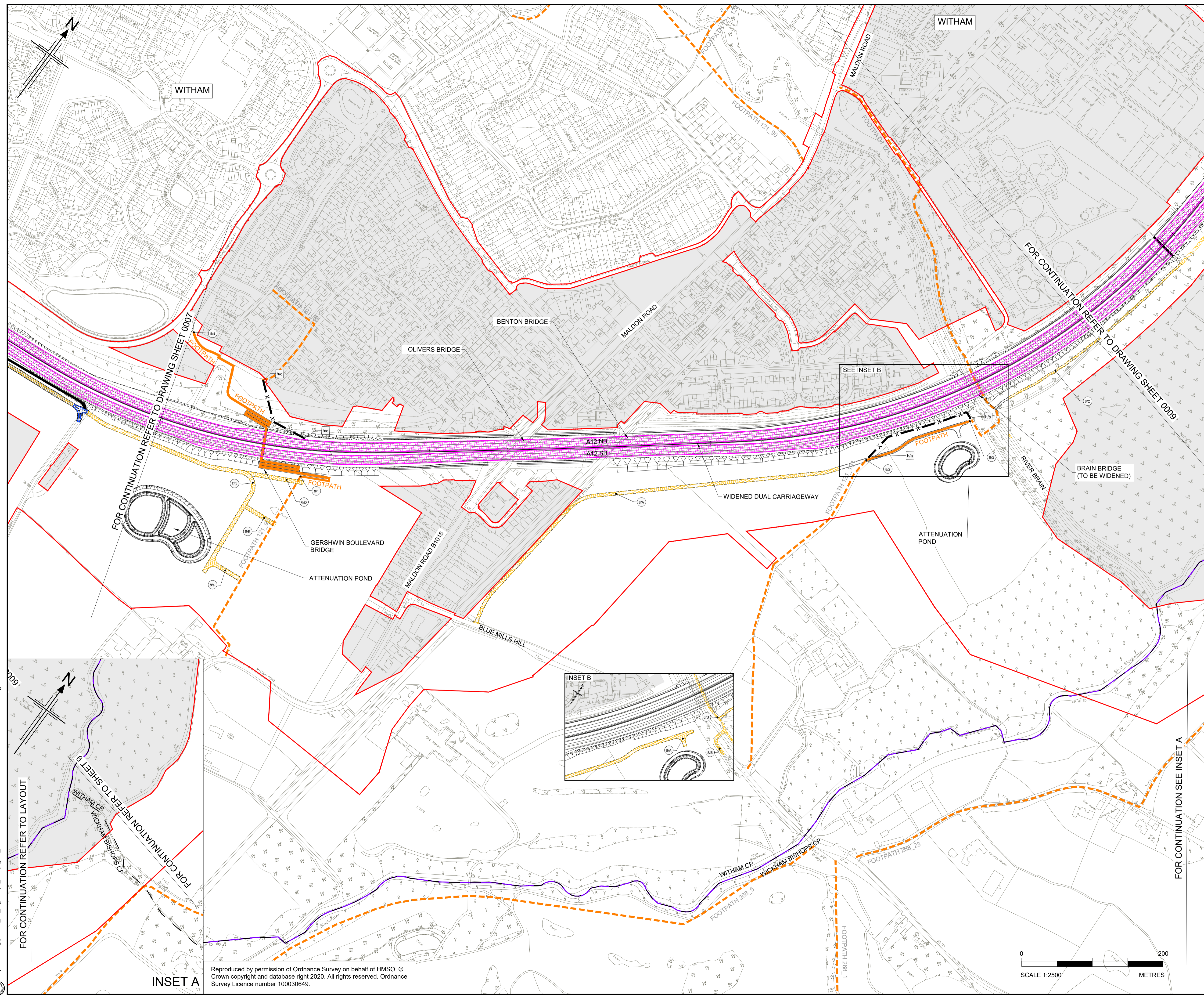
Location
SCHW

Type | Role | Number



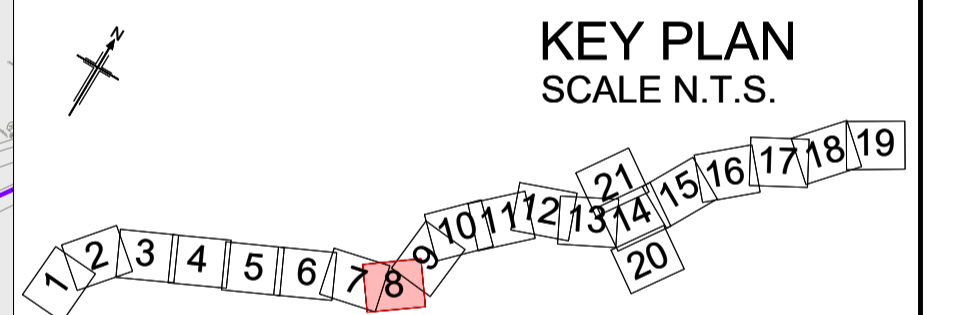
C:\working\jacobs_uk_highways_ssa\legintl_had0155545\HE551497-LDC-SCHW-DR-C-0507.dwg - 8/2/2022 2:51:35 PM - latest - HA

Reproduced by permission of Ordnance Survey on behalf of HMSO. © Crown copyright and database right 2020. All rights reserved. Ordnance Survey Licence number 100030649.



- NOTES**
- ALL DIMENSIONS ARE IN METRES UNLESS OTHERWISE STATED.
 - THE BASE MAPPING IS BASED ON ORDNANCE SURVEY (OS) DATA.
 - THIS PLAN SHOULD BE READ IN CONJUNCTION WITH OTHER APPLICATION DOCUMENTS.

- LEGEND**
- EXISTING PRIVATE MEANS OF ACCESS TO BE STOPPED UP
 - NEW AND IMPROVED HIGHWAY - TRUNK ROAD
 - NEW AND IMPROVED HIGHWAY - NON -TRUNK ROAD
 - NEW AND IMPROVED PRIVATE MEANS OF ACCESS
 - NEW AND IMPROVED PRIVATE MEANS OF ACCESS WITH PHYSICAL WORKS
 - NEW AND IMPROVED CYCLE TRACK
 - NEW AND IMPROVED FOOTWAY
 - NEW AND IMPROVED FOOTPATH / BRIDLEWAY
 - NEW AND IMPROVED HIGHWAY - REFERENCE LABEL
 - EXISTING PRIVATE MEANS OF ACCESS TO BE STOPPED UP - REFERENCE LABEL
 - NEW AND IMPROVED PRIVATE MEANS OF ACCESS - REFERENCE LABEL
 - PUBLIC RIGHT OF WAY TO BE STOPPED UP - REFERENCE LABEL
 - NEW AND IMPROVED FOOTWAY / FOOTPATH / CYCLE TRACK / BRIDLEWAY - REFERENCE LABEL
 - ORDER LIMITS
 - PARISH BOUNDARY
 - ADMINISTRATIVE BOUNDARY
 - PUBLIC RIGHT OF WAY TO BE STOPPED UP
 - EXISTING PUBLIC RIGHT OF WAY
 - EXISTING CYCLE TRACK
 - LAND NOT INCLUDED WITHIN THE ORDER LIMIT
 - CONTROLLED CROSSING LOCATION
 - UNCONTROLLED CROSSING LOCATION
 - NB NORTHBOUND
 - SB SOUTHBOUND



P01	01/08/22	FINAL FOR DCO SUBMISSION	AE	CA	CA	DT
Rev	Rev. Date	Purpose of revision	Drawn	Checked	Rev'd	Apprv'd
Development Consent Order Number:			Development Consent Order Drawing Number:			
TR010060			TR010060/APP/2.6			



Project
A12 CHELMSFORD TO A120 WIDENING SCHEME

Drawing title
STREETS, RIGHTS OF WAY AND ACCESS PLANS SHEET 8 OF 21

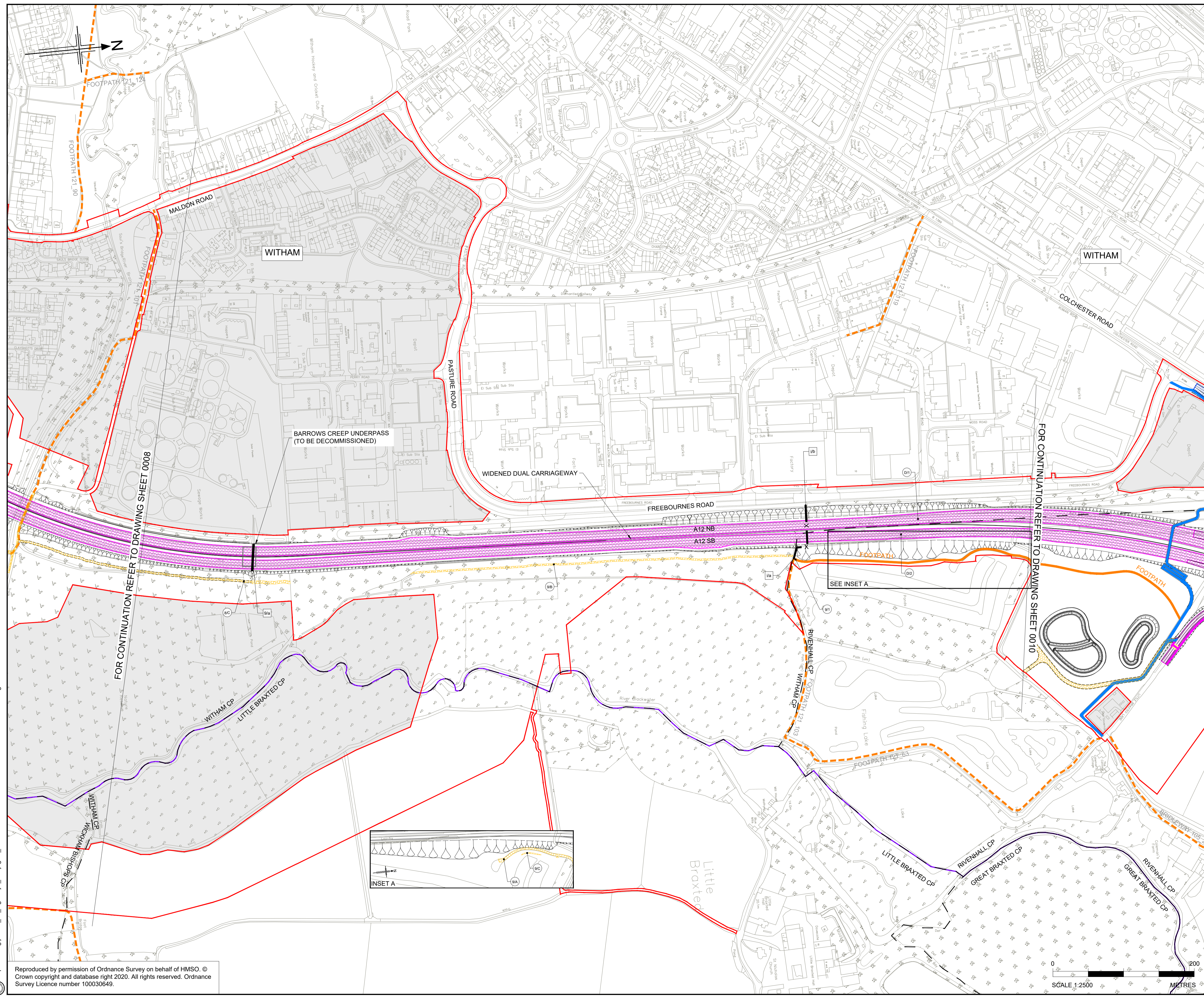
Regulation	REGULATION 5(2)(k)	
Purpose of issue	DCO APPLICATION	
State Code	Preliminary	
Project Stage	PCF3	Drawing status
Scale at A1 (841x594mm)	1:2500	S4
Jacobs No.	B36601D1	Rev
Client no.	HE551497	P01

Drawing number
HE551497 - JAC - LDC - SCHW -DR- C -0508

Originator: JAC
Volume: LDC
Location: SCHW
Type: Role | Number

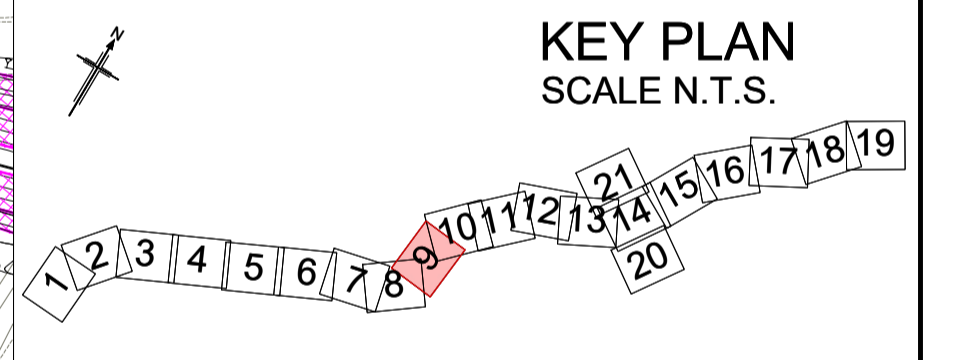
C:\working\jacobs_uk_highways_ssa\legint_had0155545\HE551497-LDC-LDC-SCHW-DCO-0508.dwg - 8/2/2022 2:58:58 PM - Latest - HA

Reproduced by permission of Ordnance Survey on behalf of HMSO. © Crown copyright and database right 2020. All rights reserved. Ordnance Survey Licence number 100030649.



- NOTES**
- ALL DIMENSIONS ARE IN METRES UNLESS OTHERWISE STATED.
 - THE BASE MAPPING IS BASED ON ORDNANCE SURVEY (O/S) DATA.
 - THIS PLAN SHOULD BE READ IN CONJUNCTION WITH OTHER APPLICATION DOCUMENTS.

- LEGEND**
- EXISTING PRIVATE MEANS OF ACCESS TO BE STOPPED UP
 - NEW AND IMPROVED HIGHWAY - TRUNK ROAD
 - NEW AND IMPROVED HIGHWAY - NON -TRUNK ROAD
 - NEW AND IMPROVED PRIVATE MEANS OF ACCESS
 - NEW AND IMPROVED PRIVATE MEANS OF ACCESS WITH PHYSICAL WORKS
 - NEW AND IMPROVED CYCLE TRACK
 - NEW AND IMPROVED FOOTWAY
 - NEW AND IMPROVED FOOTPATH / BRIDLEWAY
 - NEW AND IMPROVED HIGHWAY - REFERENCE LABEL
 - EXISTING PRIVATE MEANS OF ACCESS TO BE STOPPED UP - REFERENCE LABEL
 - NEW AND IMPROVED PRIVATE MEANS OF ACCESS - REFERENCE LABEL
 - PUBLIC RIGHT OF WAY TO BE STOPPED UP - REFERENCE LABEL
 - NEW AND IMPROVED FOOTWAY / FOOTPATH / CYCLE TRACK / BRIDLEWAY - REFERENCE LABEL
 - ORDER LIMITS
 - PARISH BOUNDARY
 - ADMINISTRATIVE BOUNDARY
 - PUBLIC RIGHT OF WAY TO BE STOPPED UP
 - EXISTING PUBLIC RIGHT OF WAY
 - EXISTING CYCLE TRACK
 - LAND NOT INCLUDED WITHIN THE ORDER LIMIT
 - CONTROLLED CROSSING LOCATION
 - UNCONTROLLED CROSSING LOCATION
 - NB NORTHBOUND
 - SB SOUTHBOUND



P01	01/08/22	FINAL FOR DCO SUBMISSION	AE	CA	CA	DT
Rev	Rev. Date	Purpose of revision	Drawn	Checked	Rev'd	Appr'd
Development Consent Order Number:			Development Consent Order Drawing Number:			
TR010060			TR010060/APP/2.6			



Project
A12 CHELMSFORD TO A120 WIDENING SCHEME

Drawing title
STREETS, RIGHTS OF WAY AND ACCESS PLANS SHEET 9 OF 21

Regulation	REGULATION 5(2)(k)	
Purpose of issue	DCO APPLICATION	
State Code	Preliminary	
Project Stage	PCF3	Drawing status
Scale at A1 (841x594mm)	1:2500	S4
Jacobs No.	B36601D1	Rev
Client no.	HE551497	P01

Drawing number
HE551497 - JAC - LDC - SCHW

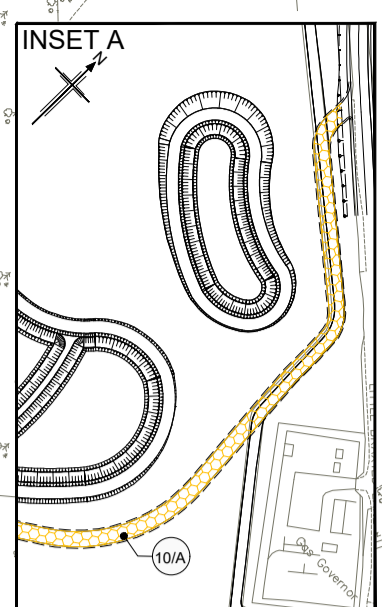
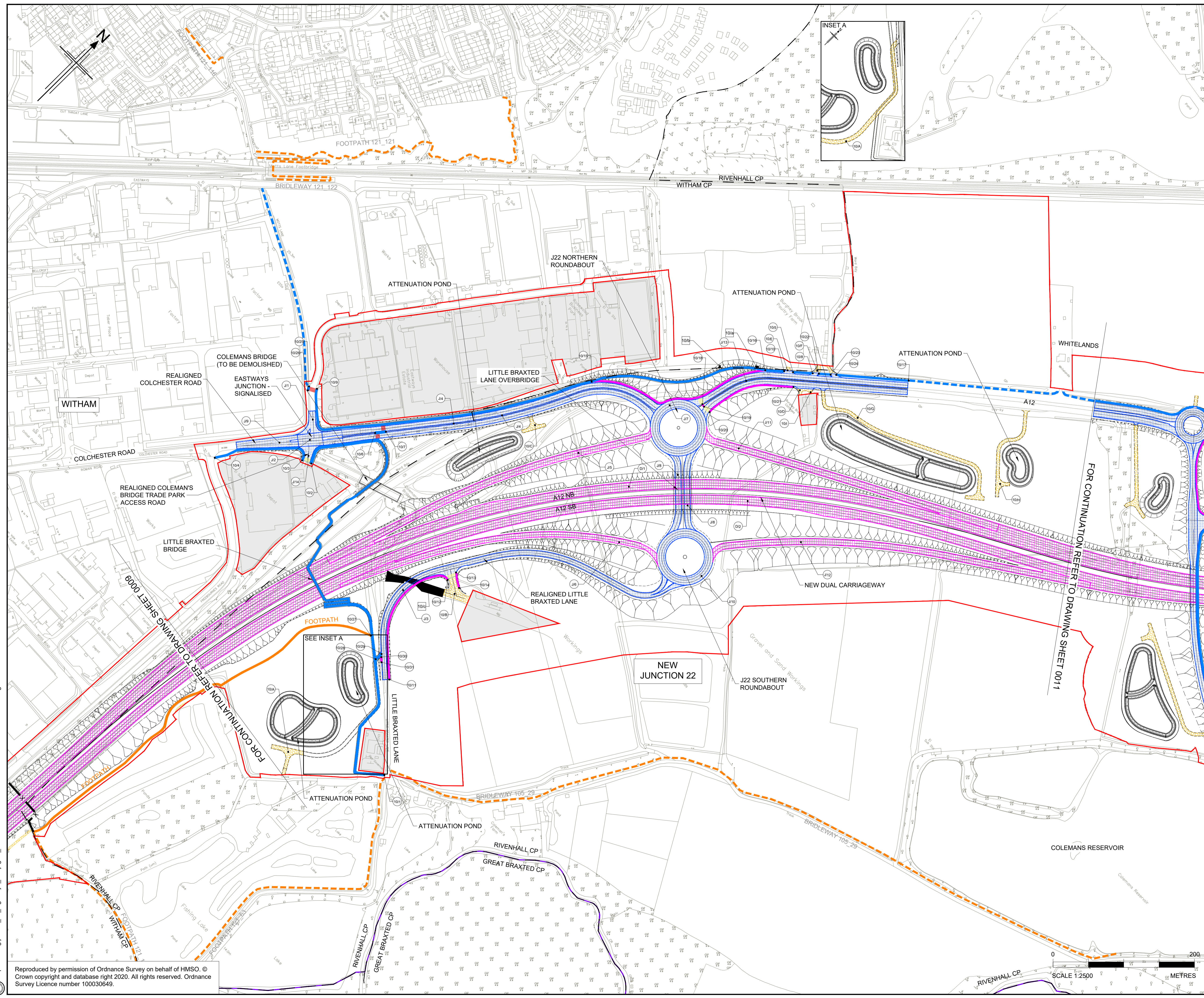
Originator
JAC

Volume
-DR- C -0509

C:\working\jacobs_uk_highways_ssa\legintl_had01555451\HE551497-JAC-LDC-SCHW-DCO-0509.dwg - 8/2/2022 3:05:42 PM - A1 - HA

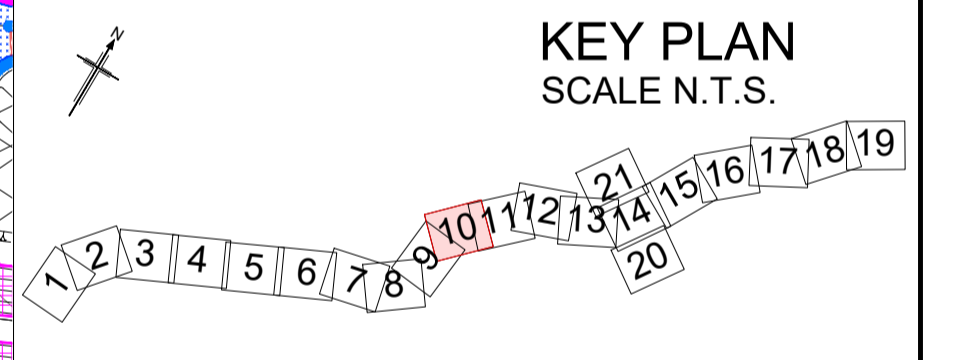
Reproduced by permission of Ordnance Survey on behalf of HMSO. © Crown copyright and database right 2020. All rights reserved. Ordnance Survey Licence number 100030649.

SCALE 1:2500 METRES



- NOTES**
- ALL DIMENSIONS ARE IN METRES UNLESS OTHERWISE STATED.
 - THE BASE MAPPING IS BASED ON ORDNANCE SURVEY (O/S) DATA.
 - THIS PLAN SHOULD BE READ IN CONJUNCTION WITH OTHER APPLICATION DOCUMENTS.

- LEGEND**
- EXISTING PRIVATE MEANS OF ACCESS TO BE STOPPED UP
 - NEW AND IMPROVED HIGHWAY - TRUNK ROAD
 - NEW AND IMPROVED HIGHWAY - NON-TRUNK ROAD
 - NEW AND IMPROVED PRIVATE MEANS OF ACCESS
 - NEW AND IMPROVED PRIVATE MEANS OF ACCESS WITH PHYSICAL WORKS
 - NEW AND IMPROVED CYCLE TRACK
 - NEW AND IMPROVED FOOTWAY
 - NEW AND IMPROVED FOOTPATH / BRIDLEWAY
 - NEW AND IMPROVED HIGHWAY - REFERENCE LABEL
 - EXISTING PRIVATE MEANS OF ACCESS TO BE STOPPED UP - REFERENCE LABEL
 - NEW AND IMPROVED PRIVATE MEANS OF ACCESS - REFERENCE LABEL
 - PUBLIC RIGHT OF WAY TO BE STOPPED UP - REFERENCE LABEL
 - NEW AND IMPROVED FOOTWAY / FOOTPATH / CYCLE TRACK / BRIDLEWAY - REFERENCE LABEL
 - ORDER LIMITS
 - PARISH BOUNDARY
 - ADMINISTRATIVE BOUNDARY
 - PUBLIC RIGHT OF WAY TO BE STOPPED UP
 - EXISTING PUBLIC RIGHT OF WAY
 - EXISTING CYCLE TRACK
 - LAND NOT INCLUDED WITHIN THE ORDER LIMIT
 - CONTROLLED CROSSING LOCATION
 - UNCONTROLLED CROSSING LOCATION
 - NB NORTHBOUND
 - SB SOUTHBOUND



P01	01/08/22	FINAL FOR DCO SUBMISSION	AE	CA	CA	DT
Rev	Rev. Date	Purpose of revision	Drawn	Checked	Rev'd	Appr'd
Development Consent Order Number: TR010060			Development Consent Order Drawing Number: TR010060/APP/2.6			



Project: A12 CHELMSFORD TO A120 WIDENING SCHEME

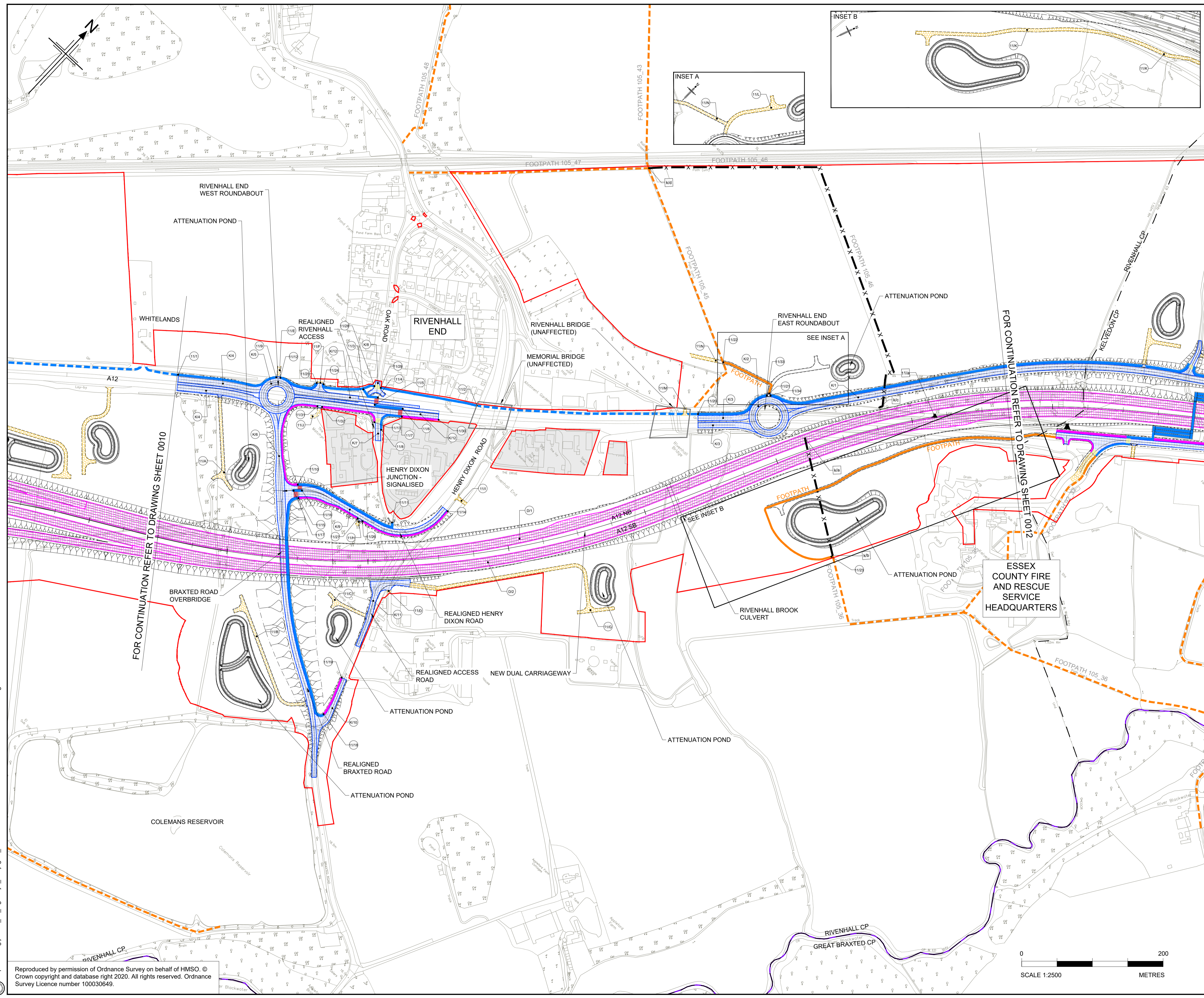
Drawing title: **STREETS, RIGHTS OF WAY AND ACCESS PLANS SHEET 10 OF 21**

Regulation	REGULATION 5(2)(k)	
Purpose of issue	DCO APPLICATION	
State Code	Preliminary	
Project Stage	PCF3	Drawing status
Scale at A1 (841x594mm)	1:2500	S4
Jacobs No.	B36601D1	Rev
Client no.	HE551497	P01

Drawing number: HE551497 - JAC - LDC - SCHW - DR - C -0510
 Originator: JAC
 Volume: LDC
 Location: SCHW
 Type: DR
 Role: C
 Number: 0510

C:\working\jacobs_uk_highways_ssa\legint_had01555451\HE551497-LDC-SCHW-DR-C-0510.dwg - 8/2/2022 3:25:23 PM - 510 - HA

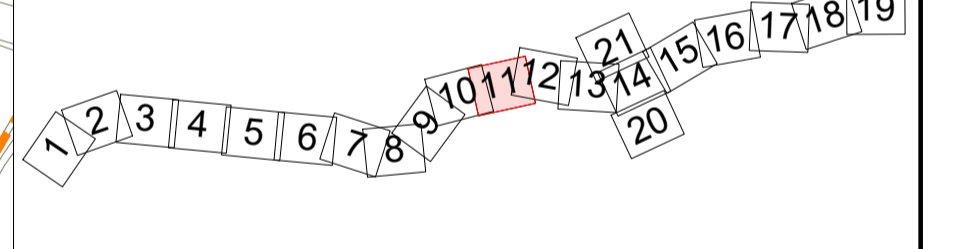
Reproduced by permission of Ordnance Survey on behalf of HMSO. © Crown copyright and database right 2020. All rights reserved. Ordnance Survey Licence number 100030649.



- NOTES**
- ALL DIMENSIONS ARE IN METRES UNLESS OTHERWISE STATED.
 - THE BASE MAPPING IS BASED ON ORDNANCE SURVEY (O/S) DATA.
 - THIS PLAN SHOULD BE READ IN CONJUNCTION WITH OTHER APPLICATION DOCUMENTS.

- LEGEND**
- EXISTING PRIVATE MEANS OF ACCESS TO BE STOPPED UP
 - NEW AND IMPROVED HIGHWAY - TRUNK ROAD
 - NEW AND IMPROVED HIGHWAY - NON -TRUNK ROAD
 - NEW AND IMPROVED PRIVATE MEANS OF ACCESS
 - NEW AND IMPROVED PRIVATE MEANS OF ACCESS WITH PHYSICAL WORKS
 - NEW AND IMPROVED CYCLE TRACK
 - NEW AND IMPROVED FOOTWAY
 - NEW AND IMPROVED FOOTPATH / BRIDLEWAY
 - NEW AND IMPROVED HIGHWAY - REFERENCE LABEL
 - EXISTING PRIVATE MEANS OF ACCESS TO BE STOPPED UP - REFERENCE LABEL
 - NEW AND IMPROVED PRIVATE MEANS OF ACCESS - REFERENCE LABEL
 - PUBLIC RIGHT OF WAY TO BE STOPPED UP - REFERENCE LABEL
 - NEW AND IMPROVED FOOTWAY / FOOTPATH / CYCLE TRACK / BRIDLEWAY - REFERENCE LABEL
 - ORDER LIMITS
 - PARISH BOUNDARY
 - ADMINISTRATIVE BOUNDARY
 - PUBLIC RIGHT OF WAY TO BE STOPPED UP
 - EXISTING PUBLIC RIGHT OF WAY
 - EXISTING CYCLE TRACK
 - LAND NOT INCLUDED WITHIN THE ORDER LIMIT
 - CONTROLLED CROSSING LOCATION
 - UNCONTROLLED CROSSING LOCATION
 - NB NORTHBOUND
 - SB SOUTHBOUND

KEY PLAN
SCALE N.T.S.



P01	01/08/22	FINAL FOR DCO SUBMISSION	AE	CA	CA	DT
Rev	Rev. Date	Purpose of revision	Drawn	Checked	Rev'd	Appr'd

Development Consent Order Number: TR010060
 Development Consent Order Drawing Number: TR010060/APP/2.6

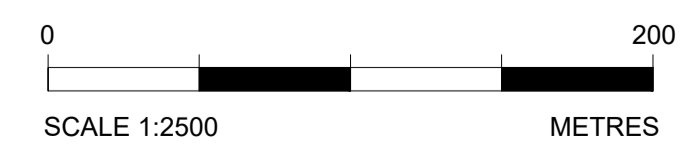


Client: national highways
 Project: A12 CHELMSFORD TO A120 WIDENING SCHEME

Drawing title: **STREETS, RIGHTS OF WAY AND ACCESS PLANS**
SHEET 11 OF 21

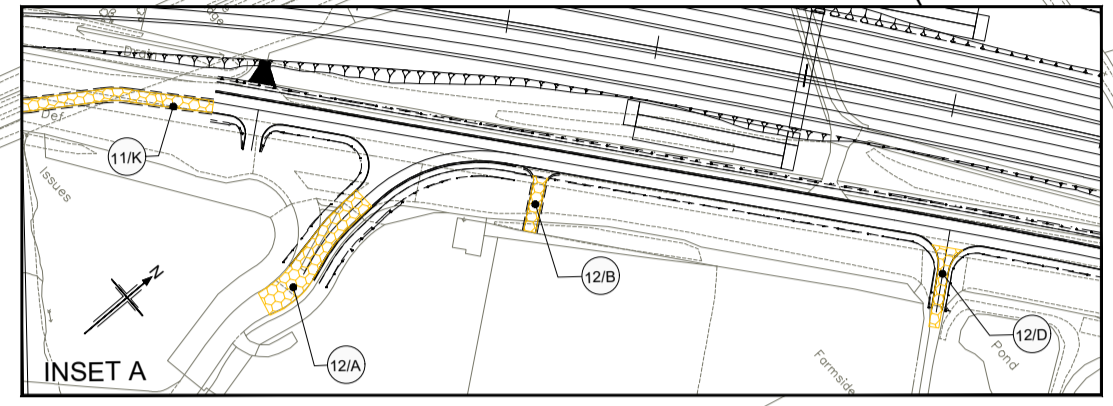
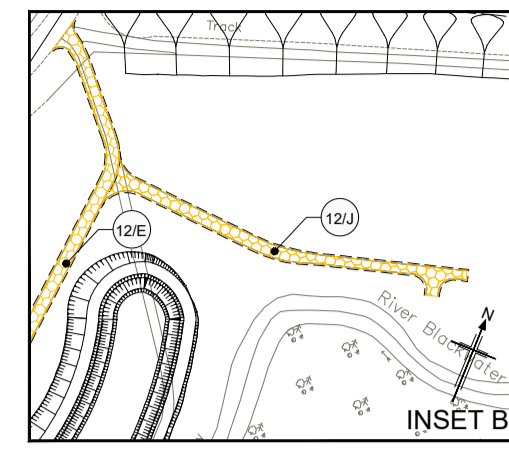
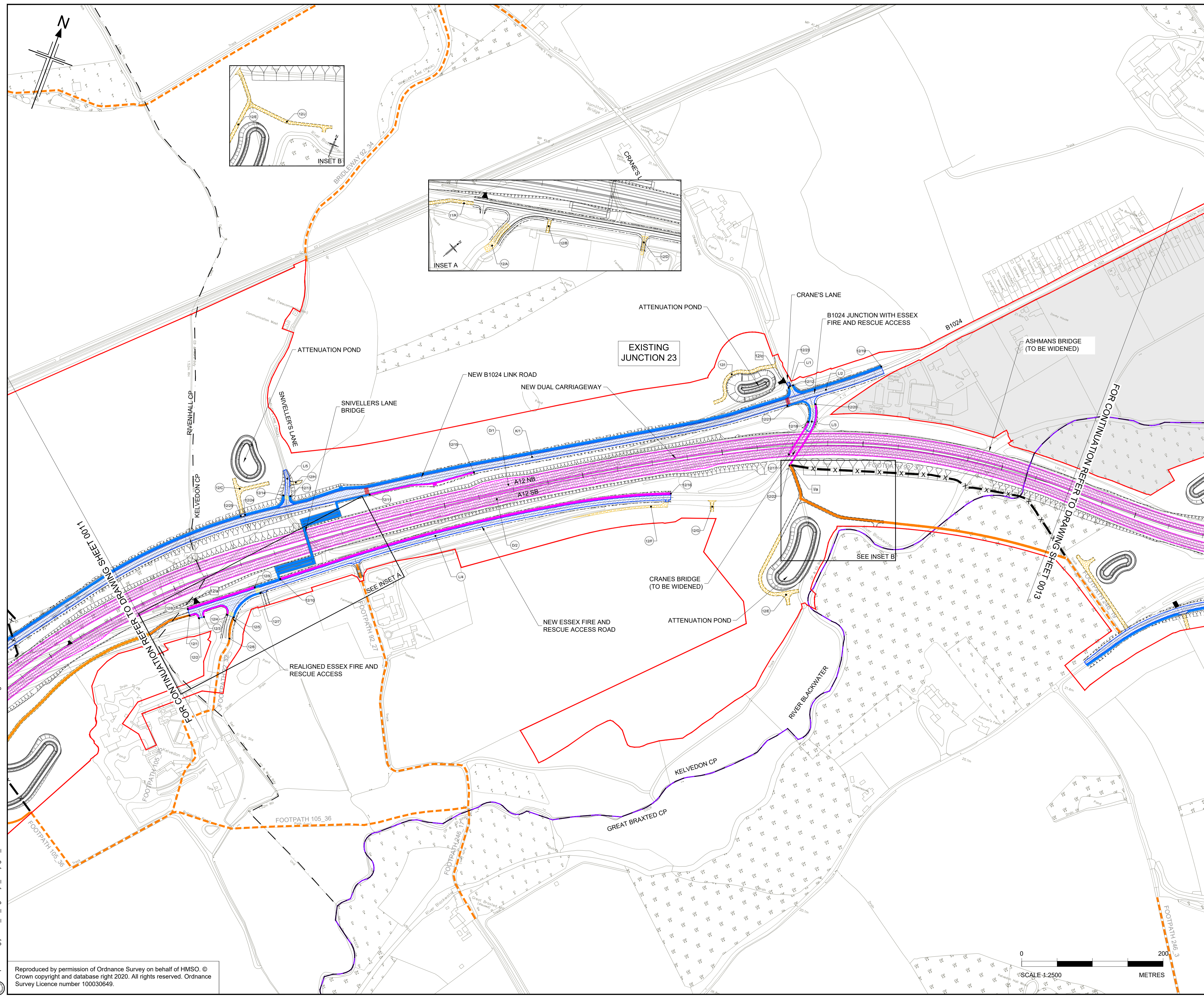
Regulation	REGULATION 5(2)(k)	
Purpose of issue	DCO APPLICATION	
State Code	Preliminary	
Project Stage	PCF3	Drawing status
Scale at A1 (841x594mm)	1:2500	S4
Jacobs No.	B36601D1	Rev
Client no.	HE551497	P01

Drawing number: HE551497 - JAC - LDC - SCHW
 Originator: JAC
 Location: SCHW
 Volume: -DR- C -0511

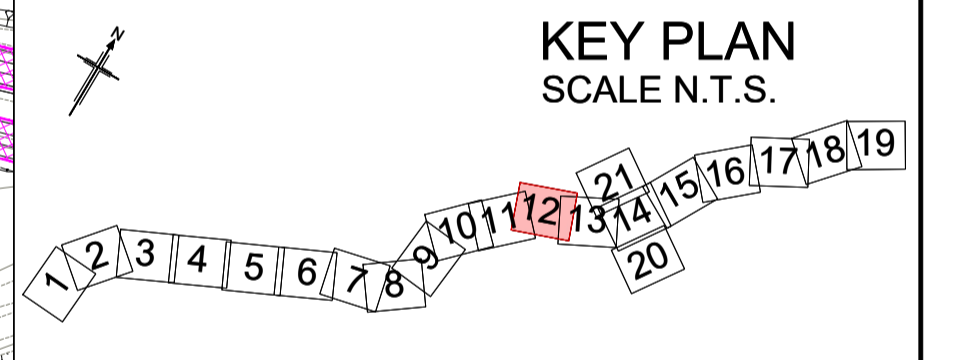


C:\working\jacobs_uk_highways_ssa\legint_had0155545\HE551497-LDC-SCHW-DR-C-0511.dwg - 8/2/2022 3:30:44 PM - A1 - HA

Reproduced by permission of Ordnance Survey on behalf of HMSO © Crown copyright and database right 2020. All rights reserved. Ordnance Survey Licence number 100030649.



- NOTES**
- ALL DIMENSIONS ARE IN METRES UNLESS OTHERWISE STATED.
 - THE BASE MAPPING IS BASED ON ORDNANCE SURVEY (O/S) DATA.
 - THIS PLAN SHOULD BE READ IN CONJUNCTION WITH OTHER APPLICATION DOCUMENTS.
- LEGEND**
- EXISTING PRIVATE MEANS OF ACCESS TO BE STOPPED UP
 - NEW AND IMPROVED HIGHWAY - TRUNK ROAD
 - NEW AND IMPROVED HIGHWAY - NON -TRUNK ROAD
 - NEW AND IMPROVED PRIVATE MEANS OF ACCESS
 - NEW AND IMPROVED PRIVATE MEANS OF ACCESS WITH PHYSICAL WORKS
 - NEW AND IMPROVED CYCLE TRACK
 - NEW AND IMPROVED FOOTWAY
 - NEW AND IMPROVED FOOTPATH / BRIDLEWAY
 - NEW AND IMPROVED HIGHWAY - REFERENCE LABEL
 - EXISTING PRIVATE MEANS OF ACCESS TO BE STOPPED UP - REFERENCE LABEL
 - NEW AND IMPROVED PRIVATE MEANS OF ACCESS - REFERENCE LABEL
 - PUBLIC RIGHT OF WAY TO BE STOPPED UP - REFERENCE LABEL
 - NEW AND IMPROVED FOOTWAY / FOOTPATH / CYCLE TRACK / BRIDLEWAY - REFERENCE LABEL
 - ORDER LIMITS
 - PARISH BOUNDARY
 - ADMINISTRATIVE BOUNDARY
 - PUBLIC RIGHT OF WAY TO BE STOPPED UP
 - EXISTING PUBLIC RIGHT OF WAY
 - EXISTING CYCLE TRACK
 - LAND NOT INCLUDED WITHIN THE ORDER LIMIT
 - CONTROLLED CROSSING LOCATION
 - UNCONTROLLED CROSSING LOCATION
 - NB NORTHBOUND
 - SB SOUTHBOUND



P01	01/08/22	FINAL FOR DCO SUBMISSION	AE	CA	CA	DT
Rev	Rev. Date	Purpose of revision	Drawn	Checked	Rev'd	Appr'd

Development Consent Order Number:	Development Consent Order Drawing Number:
TR010060	TR010060/APP/2.6



Project
A12 CHELMSFORD TO A120 WIDENING SCHEME

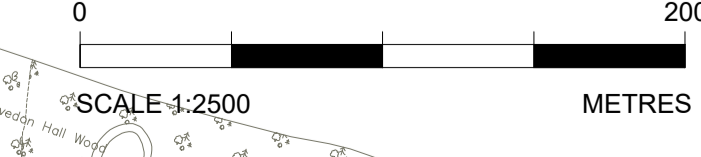
Drawing title
STREETS, RIGHTS OF WAY AND ACCESS PLANS
SHEET 12 OF 21

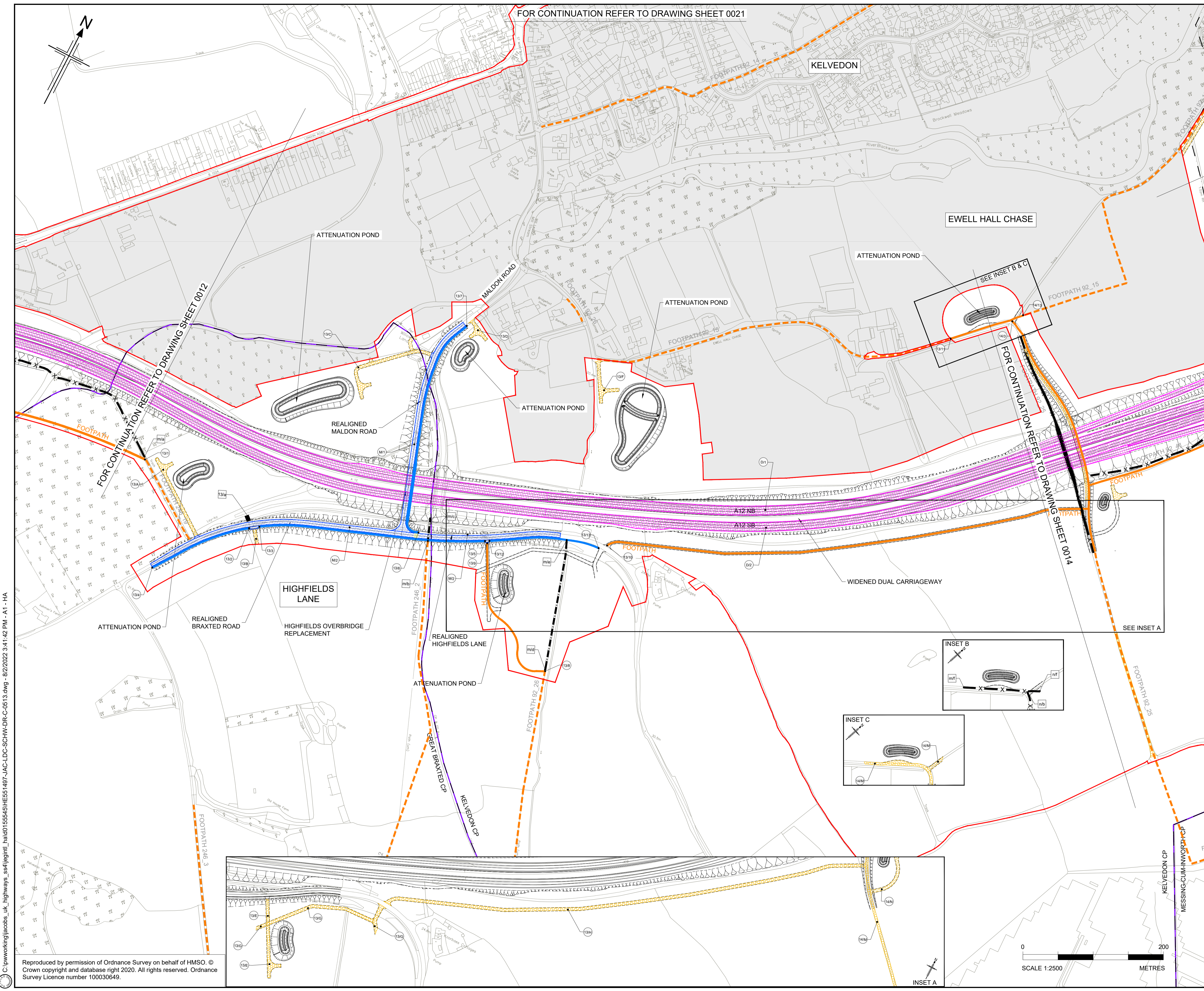
Regulation	REGULATION 5(2)(k)		
Purpose of issue	DCO APPLICATION		
State Code	Preliminary		
Project Stage	PCF3	Drawing status	S4
Scale at A1 (841x594mm)	1:2500	Rev	P01
Jacobs No.	B36601D1		
Client no.	HE551497		

Drawing number
HE551497 - JAC - LDC - SCHW - DR - C -0512

C:\working\jacobs_uk_highways_ssa\legintl_haid0155545\HE551497-LDC-LDC-SCHW-DR-C-0512.dwg - 8/2/2022 3:35:48 PM - A1 - HA

Reproduced by permission of Ordnance Survey on behalf of HMSO © Crown copyright and database right 2020. All rights reserved. Ordnance Survey Licence number 100030649.





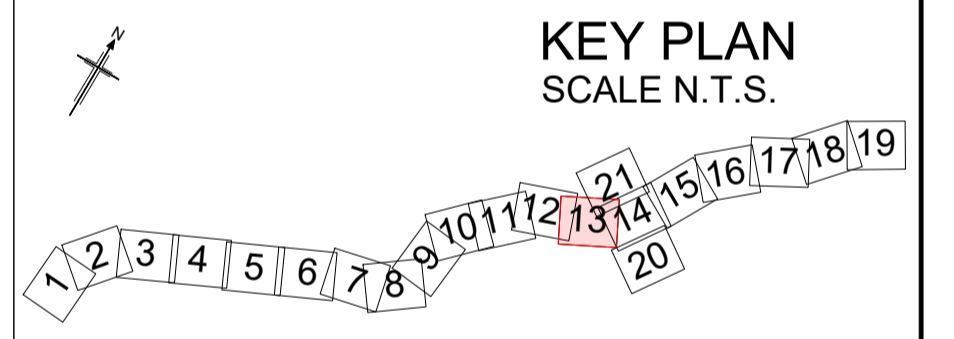
FOR CONTINUATION REFER TO DRAWING SHEET 0021

FOR CONTINUATION REFER TO DRAWING SHEET 0012

FOR CONTINUATION REFER TO DRAWING SHEET 0100

- NOTES**
- ALL DIMENSIONS ARE IN METRES UNLESS OTHERWISE STATED.
 - THE BASE MAPPING IS BASED ON ORDNANCE SURVEY (O/S) DATA.
 - THIS PLAN SHOULD BE READ IN CONJUNCTION WITH OTHER APPLICATION DOCUMENTS.

- LEGEND**
- EXISTING PRIVATE MEANS OF ACCESS TO BE STOPPED UP
 - NEW AND IMPROVED HIGHWAY - TRUNK ROAD
 - NEW AND IMPROVED HIGHWAY - NON -TRUNK ROAD
 - NEW AND IMPROVED PRIVATE MEANS OF ACCESS
 - NEW AND IMPROVED PRIVATE MEANS OF ACCESS WITH PHYSICAL WORKS
 - NEW AND IMPROVED CYCLE TRACK
 - NEW AND IMPROVED FOOTWAY
 - NEW AND IMPROVED FOOTPATH / BRIDLEWAY
 - NEW AND IMPROVED HIGHWAY - REFERENCE LABEL
 - EXISTING PRIVATE MEANS OF ACCESS TO BE STOPPED UP - REFERENCE LABEL
 - NEW AND IMPROVED PRIVATE MEANS OF ACCESS - REFERENCE LABEL
 - PUBLIC RIGHT OF WAY TO BE STOPPED UP - REFERENCE LABEL
 - NEW AND IMPROVED FOOTWAY / FOOTPATH / CYCLE TRACK / BRIDLEWAY - REFERENCE LABEL
 - ORDER LIMITS
 - PARISH BOUNDARY
 - ADMINISTRATIVE BOUNDARY
 - PUBLIC RIGHT OF WAY TO BE STOPPED UP
 - EXISTING PUBLIC RIGHT OF WAY
 - EXISTING CYCLE TRACK
 - LAND NOT INCLUDED WITHIN THE ORDER LIMIT
 - CONTROLLED CROSSING LOCATION
 - UNCONTROLLED CROSSING LOCATION
 - NB NORTHBOUND
 - SB SOUTHBOUND



P01	01/08/22	FINAL FOR DCO SUBMISSION	AE	CA	CA	DT
Rev	Rev. Date	Purpose of revision	Drawn	Checked	Rev'd	Appr'd

Development Consent Order Number:	Development Consent Order Drawing Number:
TR010060	TR010060/APP/2.6



Project
A12 CHELMSFORD TO A120 WIDENING SCHEME

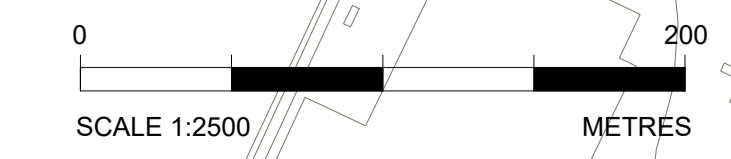
Drawing title
STREETS, RIGHTS OF WAY AND ACCESS PLANS SHEET 13 OF 21

Regulation	REGULATION 5(2)(k)	
Purpose of issue	DCO APPLICATION	
State Code	Preliminary	
Project Stage	PCF3	Drawing status
Scale at A1 (841x594mm)	1:2500	S4
Jacobs No.	B36601D1	Rev
Client no.	HE551497	P01

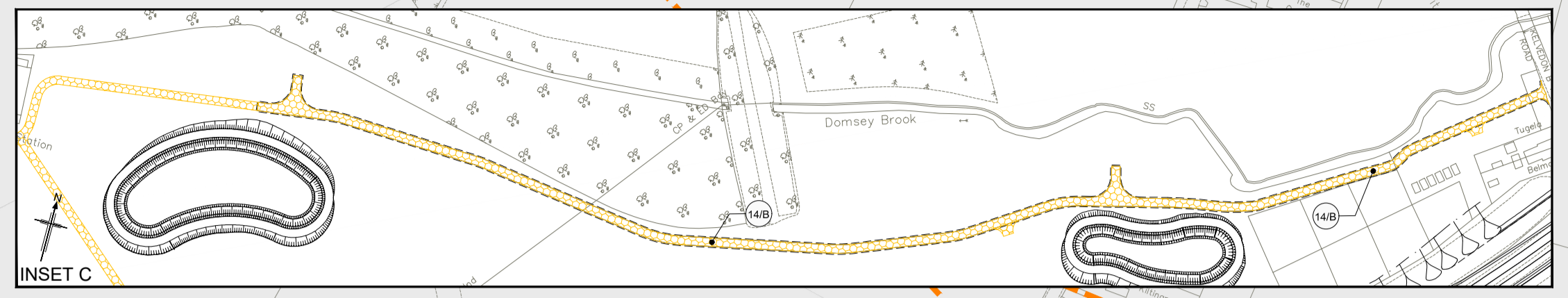
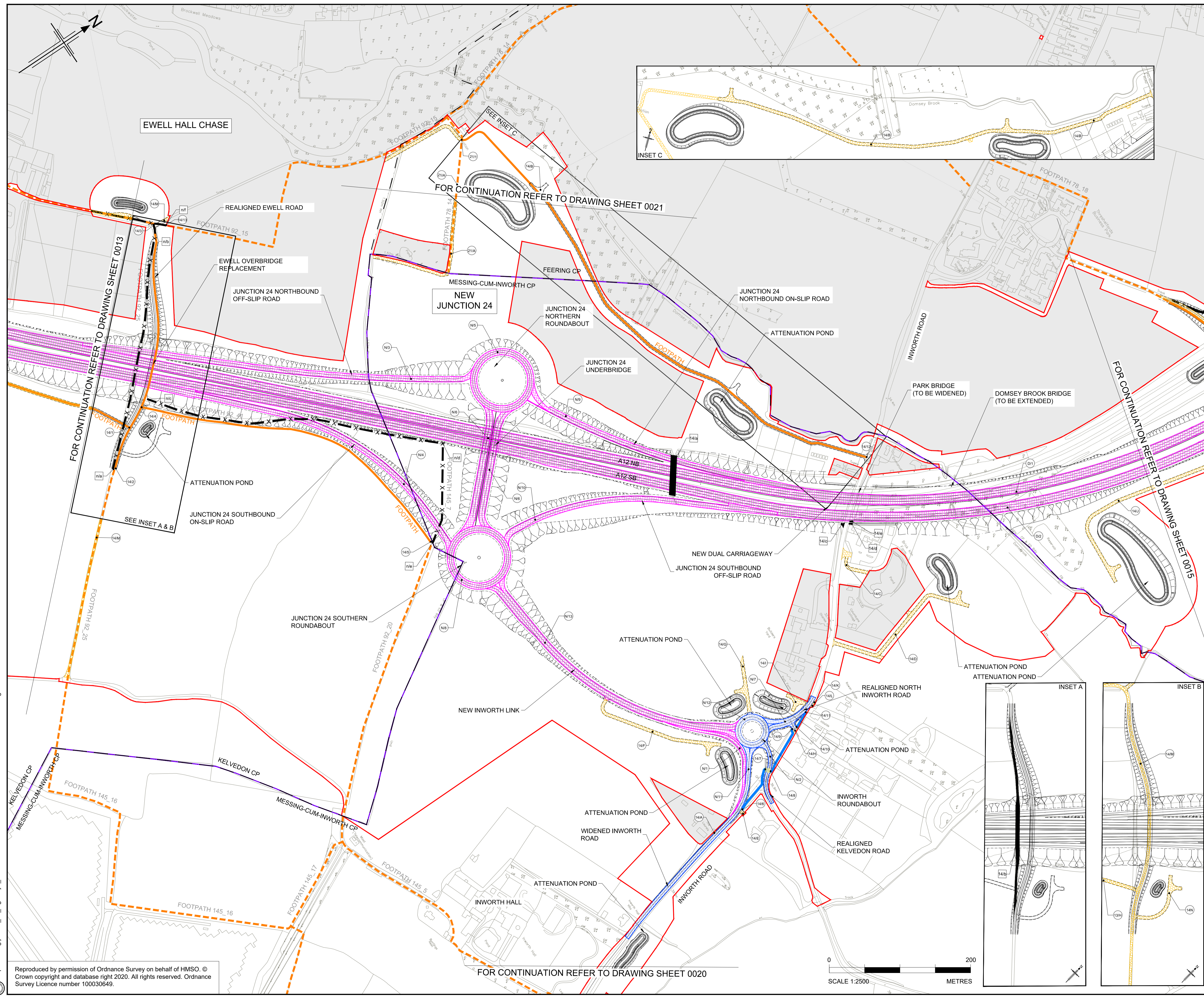
Drawing number	PIN	Originator	Volume
HE551497	JAC	LDC	-
Location	Type	Role	Number
SCHW	-DR-	C	-0513

C:\working\jacobs_uk_highways_ssa\legiml_had0155545\HE551497_JAC-LDC-SCHW-DR-C-0513.dwg - 8/2/2022 3:41:42 PM - A1 - HA

Reproduced by permission of Ordnance Survey on behalf of HMSO. © Crown copyright and database right 2020. All rights reserved. Ordnance Survey Licence number 100030649.

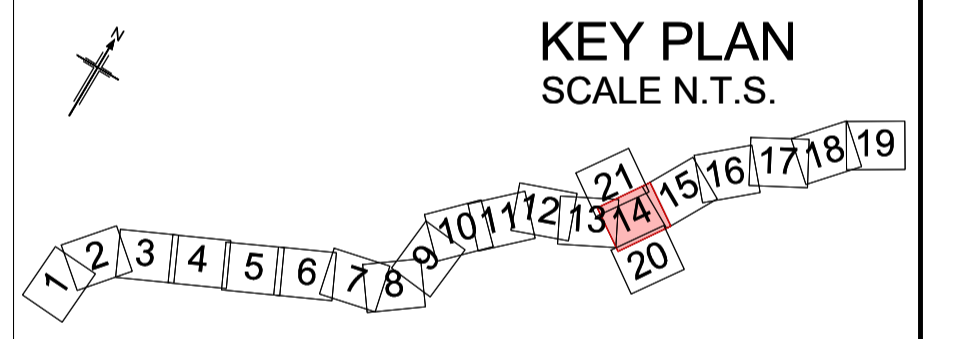


INSET A



- NOTES**
- ALL DIMENSIONS ARE IN METRES UNLESS OTHERWISE STATED.
 - THE BASE MAPPING IS BASED ON ORDNANCE SURVEY (O/S) DATA.
 - THIS PLAN SHOULD BE READ IN CONJUNCTION WITH OTHER APPLICATION DOCUMENTS.

- LEGEND**
- EXISTING PRIVATE MEANS OF ACCESS TO BE STOPPED UP
 - NEW AND IMPROVED HIGHWAY - TRUNK ROAD
 - NEW AND IMPROVED HIGHWAY - NON -TRUNK ROAD
 - NEW AND IMPROVED PRIVATE MEANS OF ACCESS
 - NEW AND IMPROVED PRIVATE MEANS OF ACCESS WITH PHYSICAL WORKS
 - NEW AND IMPROVED CYCLE TRACK
 - NEW AND IMPROVED FOOTWAY
 - NEW AND IMPROVED FOOTPATH / BRIDLEWAY
 - NEW AND IMPROVED HIGHWAY - REFERENCE LABEL
 - EXISTING PRIVATE MEANS OF ACCESS TO BE STOPPED UP - REFERENCE LABEL
 - NEW AND IMPROVED PRIVATE MEANS OF ACCESS - REFERENCE LABEL
 - PUBLIC RIGHT OF WAY TO BE STOPPED UP - REFERENCE LABEL
 - NEW AND IMPROVED FOOTWAY / FOOTPATH / CYCLE TRACK / BRIDLEWAY - REFERENCE LABEL
 - ORDER LIMITS
 - PARISH BOUNDARY
 - ADMINISTRATIVE BOUNDARY
 - PUBLIC RIGHT OF WAY TO BE STOPPED UP
 - EXISTING PUBLIC RIGHT OF WAY
 - EXISTING CYCLE TRACK
 - LAND NOT INCLUDED WITHIN THE ORDER LIMIT
 - CONTROLLED CROSSING LOCATION
 - UNCONTROLLED CROSSING LOCATION
 - NB NORTHBOUND
 - SB SOUTHBOUND



P01	02/08/22	FINAL FOR DCO SUBMISSION	AE	CA	CA	DT
Rev	Rev. Date	Purpose of revision	Drawn	Checked	Rev'd	Appr'd

Development Consent Order Number: TR010060
 Development Consent Order Drawing Number: TR010060/APP/2.6



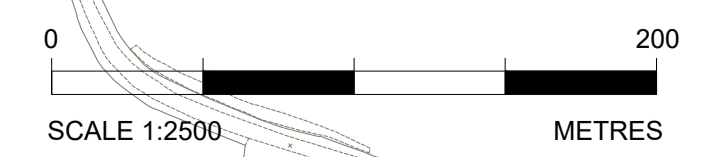
Project: A12 CHELMSFORD TO A120 WIDENING SCHEME

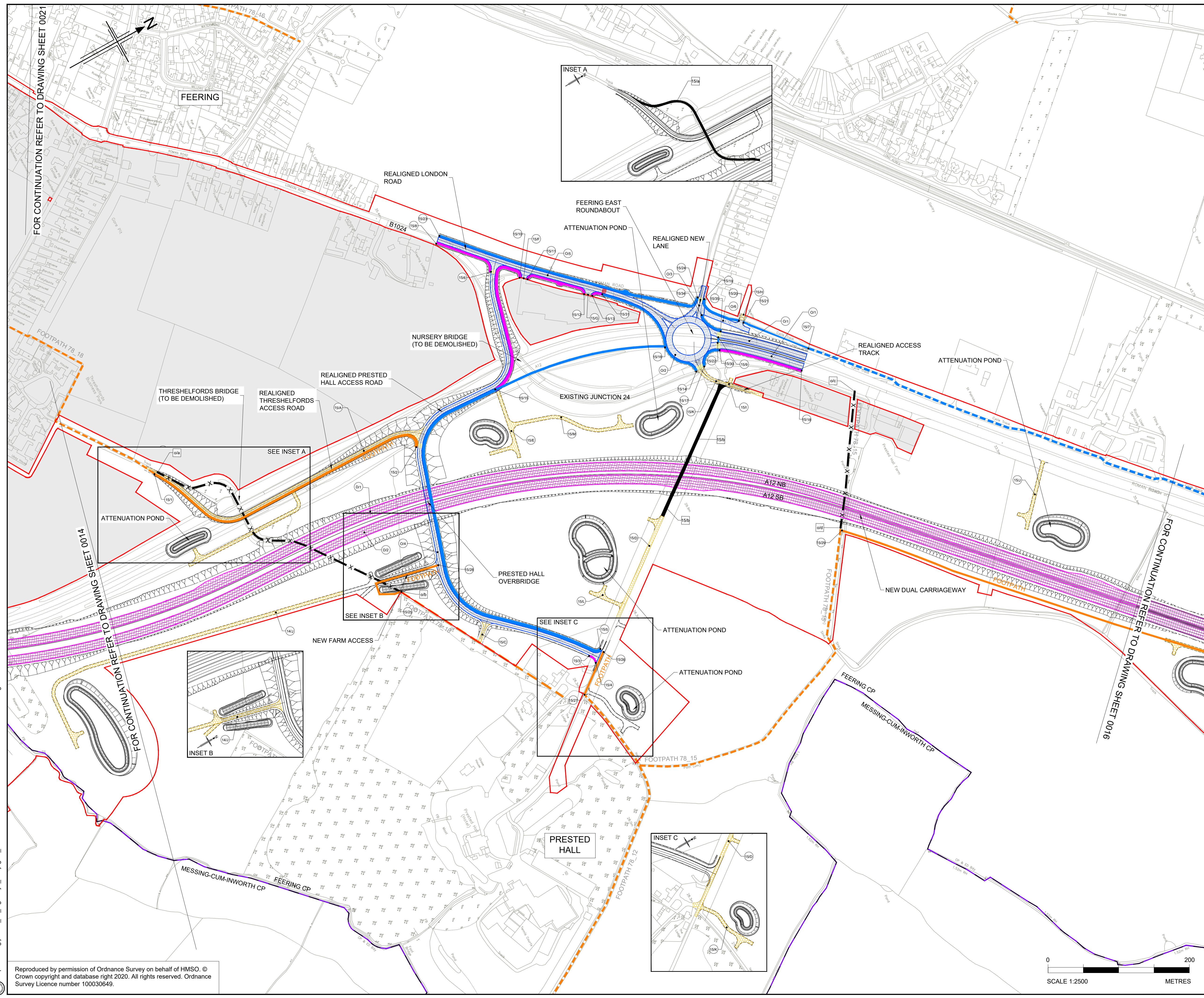
Drawing title: STREETS, RIGHTS OF WAY AND ACCESS PLANS SHEET 14 OF 21

Regulation	REGULATION 5(2)(k)	
Purpose of issue	DCO APPLICATION	
State Code	Preliminary	
Project Stage	PCF3	Drawing status
Scale at A1 (841x594mm)	1:2500	Rev
Jacobs No.	B36601D1	P01
Client no.	HE551497	
Drawing number	PIN	Originator
HE551497	JAC	LDC
SCHW	-DR-	C-0514

C:\working\jacobs_uk_highways_ssa\elnourad\155545\HE551497-JAC-LDC-SCHW-DR-C-0514.dwg - 04/08/2022 10:07:35 - A1 - Elnoura

Reproduced by permission of Ordnance Survey on behalf of HMSO. © Crown copyright and database right 2020. All rights reserved. Ordnance Survey Licence number 100030649.

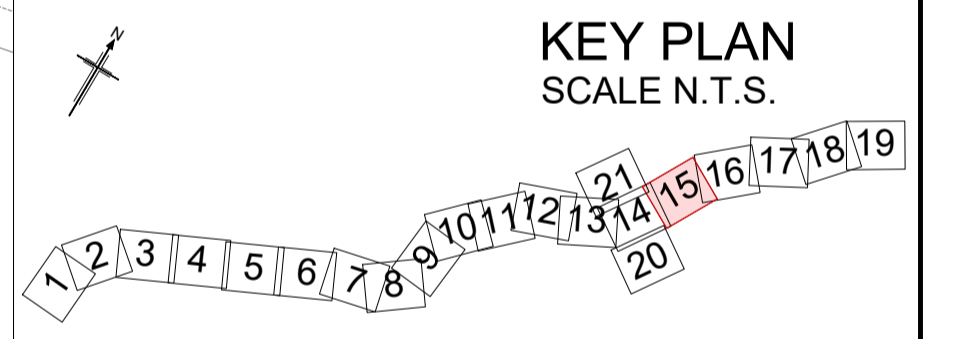
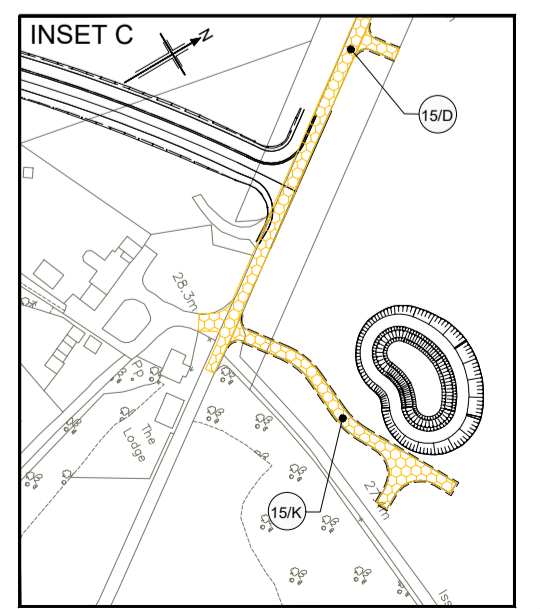
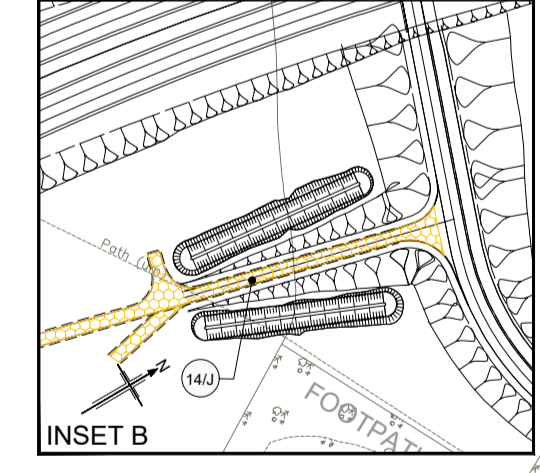
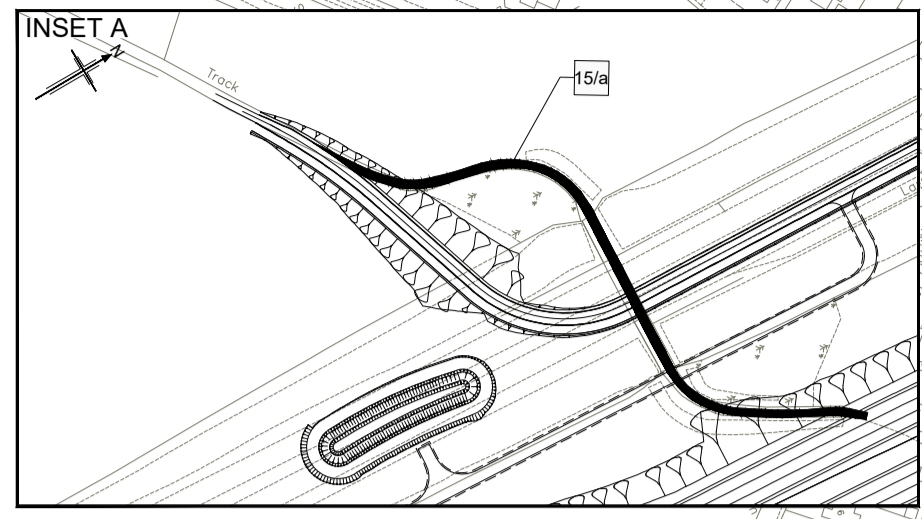




FOR CONTINUATION REFER TO DRAWING SHEET 0021

FOR CONTINUATION REFER TO DRAWING SHEET 0014

FOR CONTINUATION REFER TO DRAWING SHEET 0016



Rev	Rev. Date	Purpose of revision	Drawn	Checked	Rev'd	Appr'd
P01	01/08/22	FINAL FOR DCO SUBMISSION	AE	CA	CA	DT

Development Consent Order Number: TR010060
 Development Consent Order Drawing Number: TR010060/APP/2.6

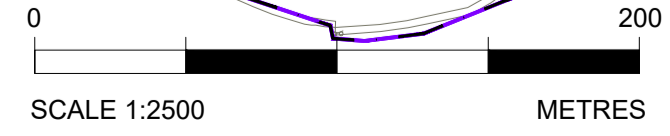


Project: A12 CHELMSFORD TO A120 WIDENING SCHEME

Drawing title: STREETS, RIGHTS OF WAY AND ACCESS PLANS SHEET 15 OF 21

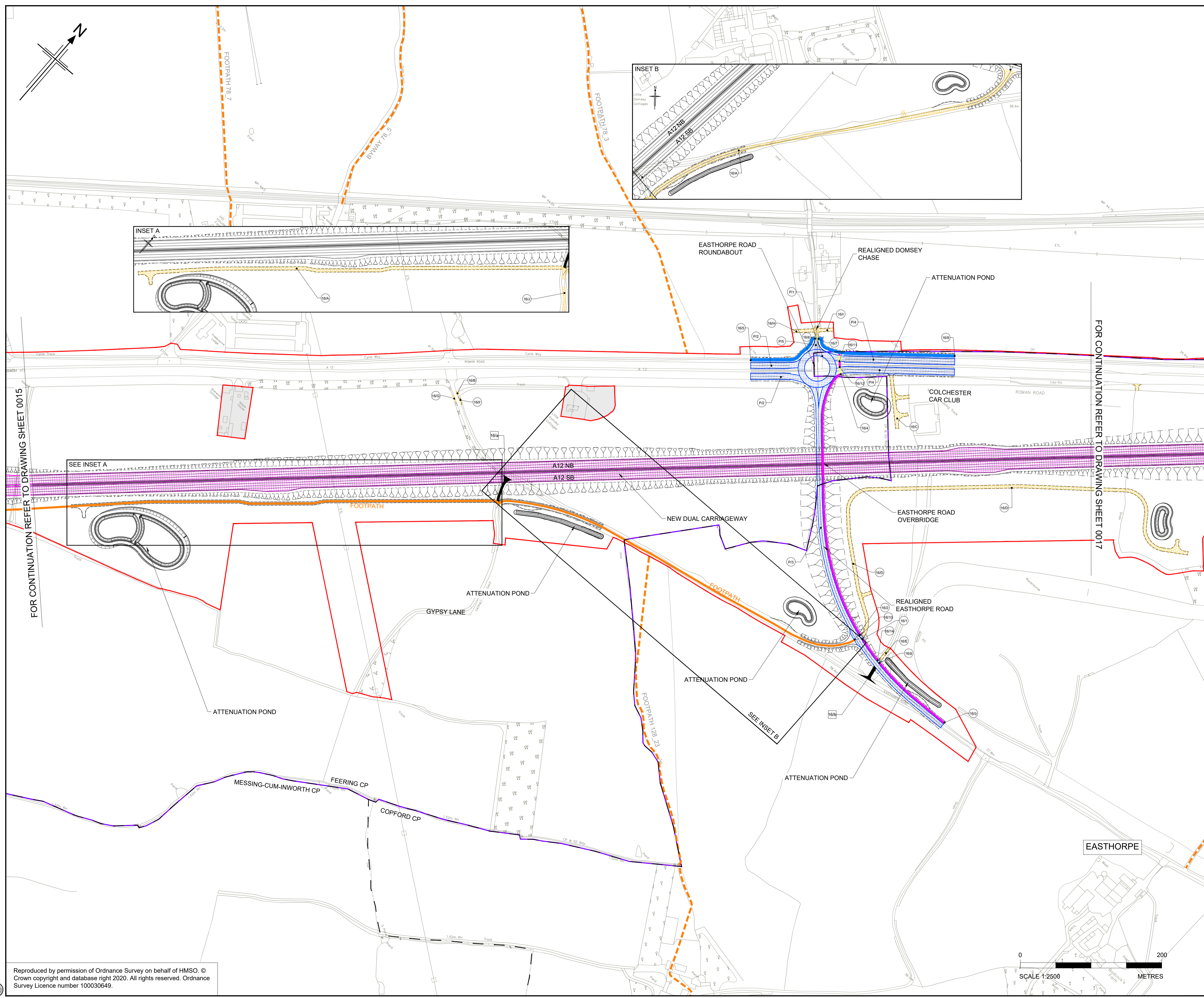
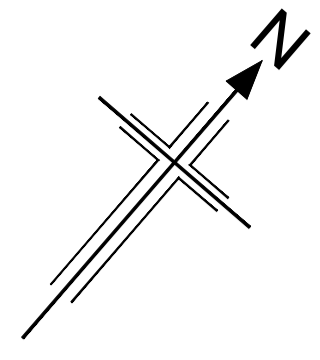
Regulation	REGULATION 5(2)(k)		
Purpose of issue	DCO APPLICATION		
State Code	Preliminary		
Project Stage	PCF3	Drawing status	S4
Scale at A1 (841x594mm)	1:2500	Rev	P01
Jacobs No.	B36601D1	Client no.	HE551497

Drawing number: HE551497 - JAC - LDC - SCHW
 PIN: - DR - C -0515
 Originator: JAC
 Volume: -



C:\working\jacobs_uk_highways_ssa\legiml_had0155545\HE551497-LDC-SCHW-DR-C-0515.dwg - 8/2/2022 3:53:47 PM - latest - HA

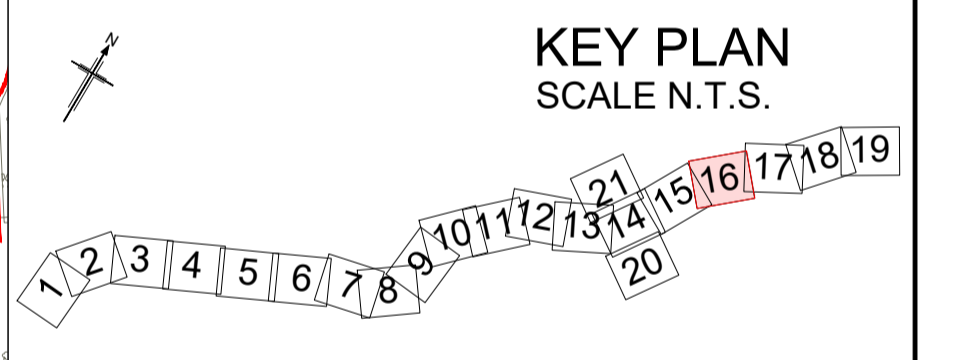
Reproduced by permission of Ordnance Survey on behalf of HMSO. © Crown copyright and database right 2020. All rights reserved. Ordnance Survey Licence number 100030649.



- NOTES**
- ALL DIMENSIONS ARE IN METRES UNLESS OTHERWISE STATED.
 - THE BASE MAPPING IS BASED ON ORDNANCE SURVEY (O/S) DATA.
 - THIS PLAN SHOULD BE READ IN CONJUNCTION WITH OTHER APPLICATION DOCUMENTS.
- LEGEND**
- EXISTING PRIVATE MEANS OF ACCESS TO BE STOPPED UP
 - NEW AND IMPROVED HIGHWAY - TRUNK ROAD
 - NEW AND IMPROVED HIGHWAY - NON -TRUNK ROAD
 - NEW AND IMPROVED PRIVATE MEANS OF ACCESS
 - NEW AND IMPROVED PRIVATE MEANS OF ACCESS WITH PHYSICAL WORKS
 - NEW AND IMPROVED CYCLE TRACK
 - NEW AND IMPROVED FOOTWAY
 - NEW AND IMPROVED FOOTPATH / BRIDLEWAY
 - NEW AND IMPROVED HIGHWAY - REFERENCE LABEL
 - EXISTING PRIVATE MEANS OF ACCESS TO BE STOPPED UP - REFERENCE LABEL
 - NEW AND IMPROVED PRIVATE MEANS OF ACCESS - REFERENCE LABEL
 - PUBLIC RIGHT OF WAY TO BE STOPPED UP - REFERENCE LABEL
 - NEW AND IMPROVED FOOTWAY / FOOTPATH / CYCLE TRACK / BRIDLEWAY - REFERENCE LABEL
 - ORDER LIMITS
 - PARISH BOUNDARY
 - ADMINISTRATIVE BOUNDARY
 - PUBLIC RIGHT OF WAY TO BE STOPPED UP
 - EXISTING PUBLIC RIGHT OF WAY
 - EXISTING CYCLE TRACK
 - LAND NOT INCLUDED WITHIN THE ORDER LIMIT
 - CONTROLLED CROSSING LOCATION
 - UNCONTROLLED CROSSING LOCATION
 - NB** NORTHBOUND
 - SB** SOUTHBOUND

FOR CONTINUATION REFER TO DRAWING SHEET 0015

FOR CONTINUATION REFER TO DRAWING SHEET 0017



Rev	Rev. Date	Purpose of revision	Drawn	Checked	Rev'd	Apprv'd
P01	01/08/22	FINAL FOR DCO SUBMISSION	AE	CA	CA	DT

Development Consent Order Number:	Development Consent Order Drawing Number:
TR010060	TR010060/APP/2.6

Client: national highways

Project: A12 CHELMSFORD TO A120 WIDENING SCHEME

Drawing title: **STREETS, RIGHTS OF WAY AND ACCESS PLANS SHEET 16 OF 21**

Regulation	REGULATION 5(2)(k)		
Purpose of issue	DCO APPLICATION		
State Code	Preliminary		
Project Stage	PCF3	Drawing status	
Scale at A1 (841x594mm)	1:2500	S4	
Jacobs No.	B36601D1	Rev	P01
Client no.	HE551497		

Drawing number: HE551497 - JAC - LDC - SCHW -DR- C -0516

Originator: JAC - LDC - SCHW

Volume: 1

Location: Easthorpe

Type: -DR- C -0516

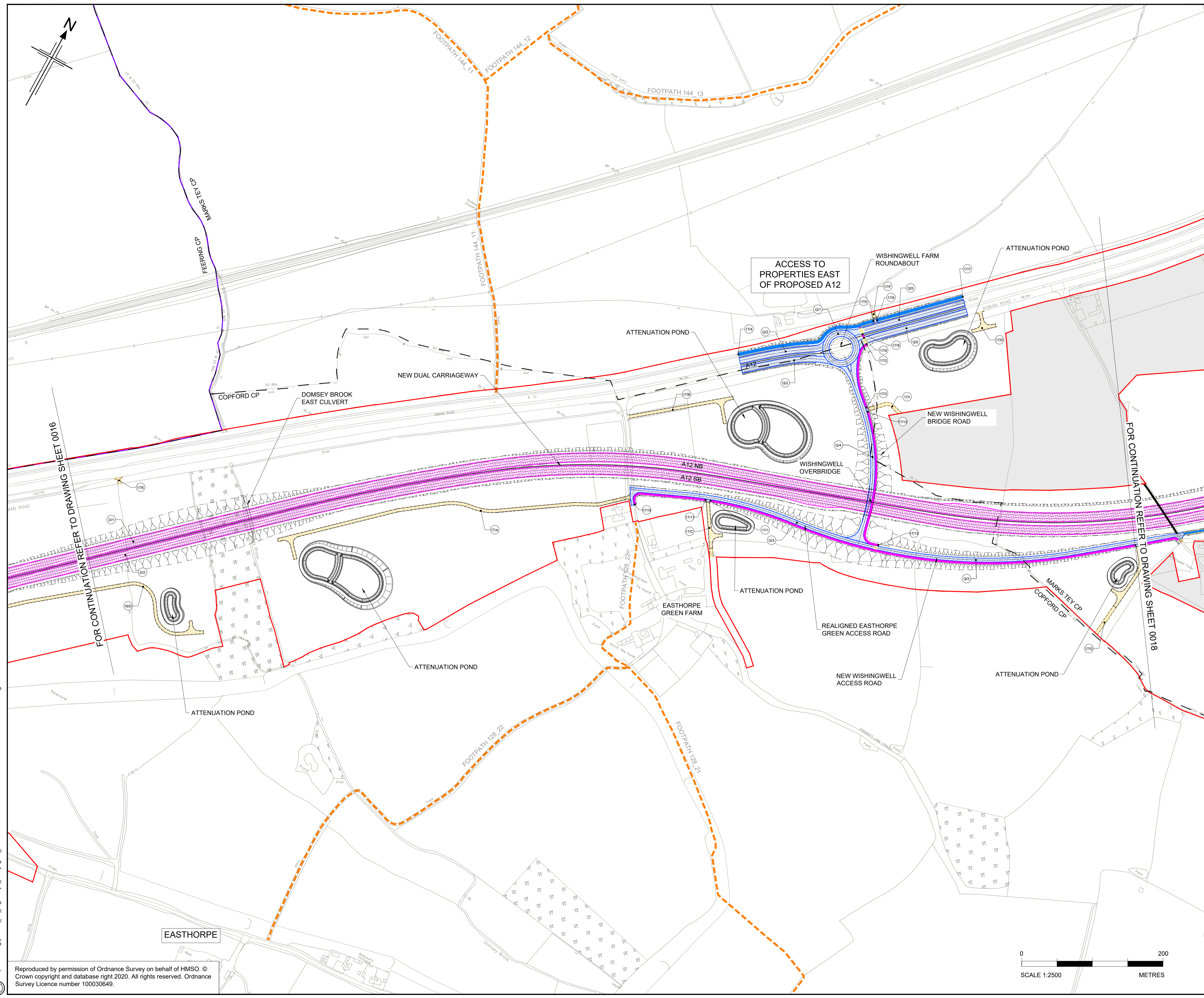
Role: -DR- C -0516

Number: -DR- C -0516



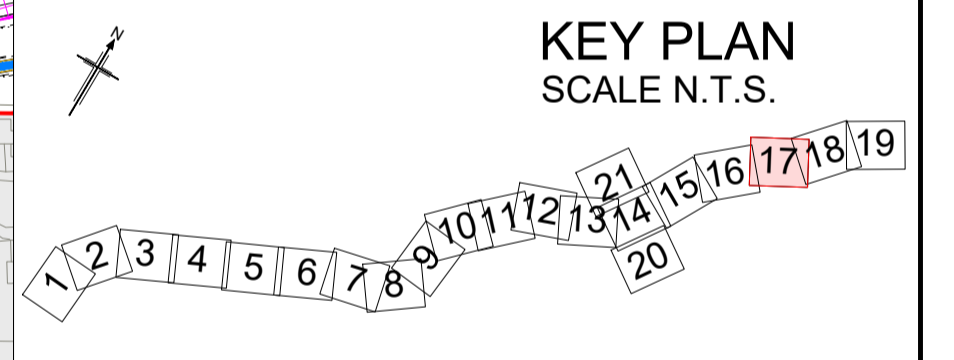
C:\pwworking\jacobs_uk_highways_ssa\legintl_ha\d01555451HE551497-JAC-LDC-SCHW-DR-C-0516.dwg - 8/2/2022 3:59:32 PM - 516 - HA

Reproduced by permission of Ordnance Survey on behalf of HMSO. © Crown copyright and database right 2020. All rights reserved. Ordnance Survey Licence number 100030649.



- NOTES**
- ALL DIMENSIONS ARE IN METRES UNLESS OTHERWISE STATED.
 - THE BASE MAPPING IS BASED ON ORDNANCE SURVEY (O/S) DATA.
 - THIS PLAN SHOULD BE READ IN CONJUNCTION WITH OTHER APPLICATION DOCUMENTS.

- LEGEND**
- EXISTING PRIVATE MEANS OF ACCESS TO BE STOPPED UP
 - NEW AND IMPROVED HIGHWAY - TRUNK ROAD
 - NEW AND IMPROVED HIGHWAY - NON-TRUNK ROAD
 - NEW AND IMPROVED PRIVATE MEANS OF ACCESS
 - NEW AND IMPROVED PRIVATE MEANS OF ACCESS WITH PHYSICAL WORKS
 - NEW AND IMPROVED CYCLE TRACK
 - NEW AND IMPROVED FOOTWAY
 - NEW AND IMPROVED FOOTPATH / BRIDLEWAY
 - NEW AND IMPROVED HIGHWAY - REFERENCE LABEL
 - EXISTING PRIVATE MEANS OF ACCESS TO BE STOPPED UP - REFERENCE LABEL
 - NEW AND IMPROVED PRIVATE MEANS OF ACCESS - REFERENCE LABEL
 - PUBLIC RIGHT OF WAY TO BE STOPPED UP - REFERENCE LABEL
 - NEW AND IMPROVED FOOTWAY / FOOTPATH / CYCLE TRACK / BRIDLEWAY - REFERENCE LABEL
 - ORDER LIMITS
 - PARISH BOUNDARY
 - ADMINISTRATIVE BOUNDARY
 - PUBLIC RIGHT OF WAY TO BE STOPPED UP
 - EXISTING PUBLIC RIGHT OF WAY
 - EXISTING CYCLE TRACK
 - LAND NOT INCLUDED WITHIN THE ORDER LIMIT
 - CONTROLLED CROSSING LOCATION
 - UNCONTROLLED CROSSING LOCATION
 - NB NORTHBOUND
 - SB SOUTHBOUND



P01	01/08/22	FINAL FOR DCO SUBMISSION	AE	CA	CA	DT
Rev	Rev. Date	Purpose of revision	Drawn	Checked	Rev'd	Apprv'd

Development Consent Order Number:	Development Consent Order Drawing Number:
TR010060	TR010060/APP/2.6

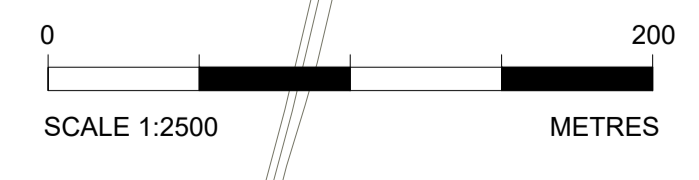


Project
A12 CHELMSFORD TO A120 WIDENING SCHEME

Drawing title
STREETS, RIGHTS OF WAY AND ACCESS PLANS
SHEET 17 OF 21

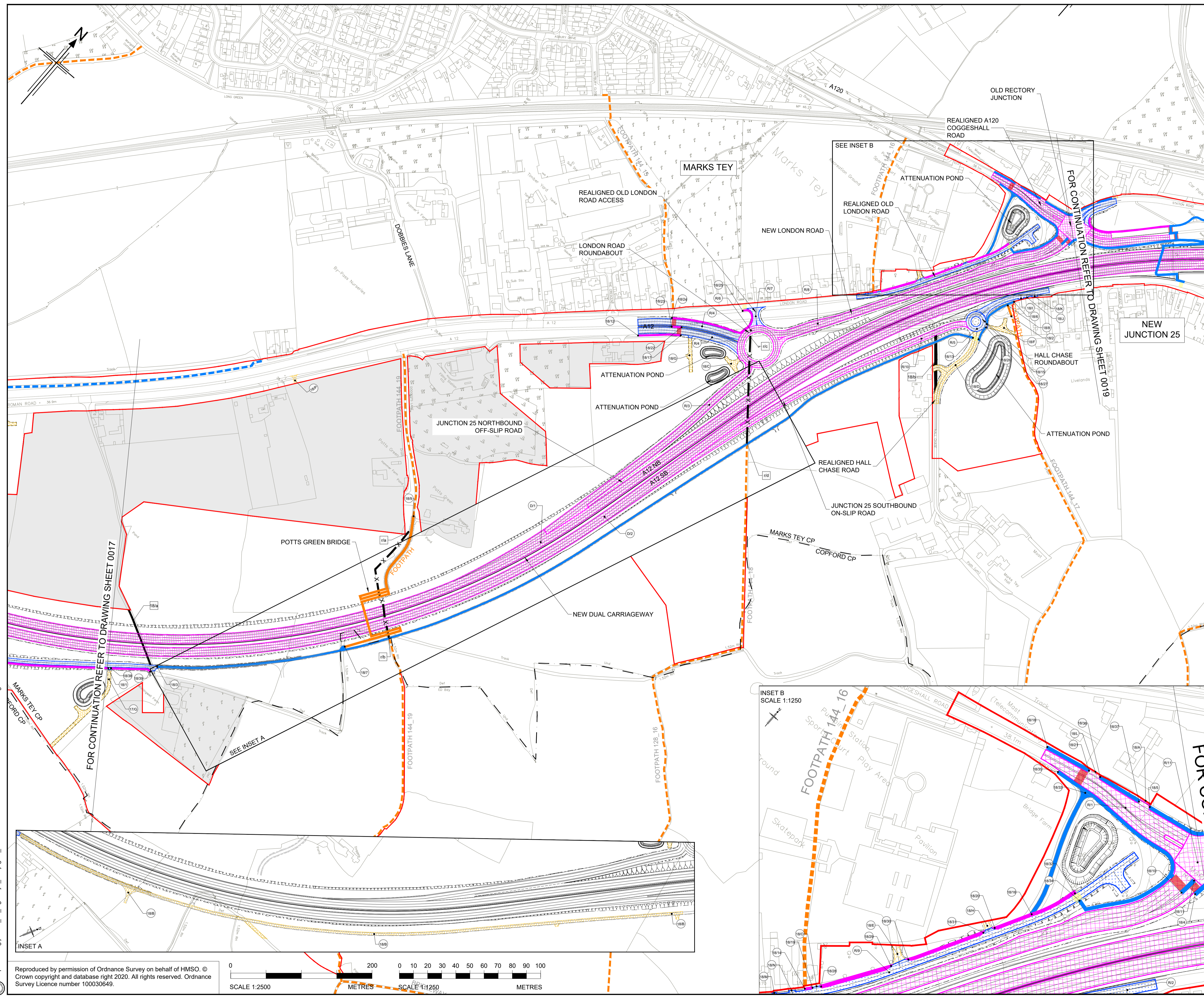
Regulation	REGULATION 5(2)(k)	
Purpose of issue	DCO APPLICATION	
State Code	Preliminary	
Project Stage	PCF3	Drawing status
Scale at A1 (841x594mm)	1:2500	S4
Jacobs No.	B36601D1	Rev
Client no.	HE551497	P01

Drawing number	PIN	Originator	Volume
HE551497	JAC	LDC	-
Location	Type	Role	Number
SCHW	-DR-	C	-0517



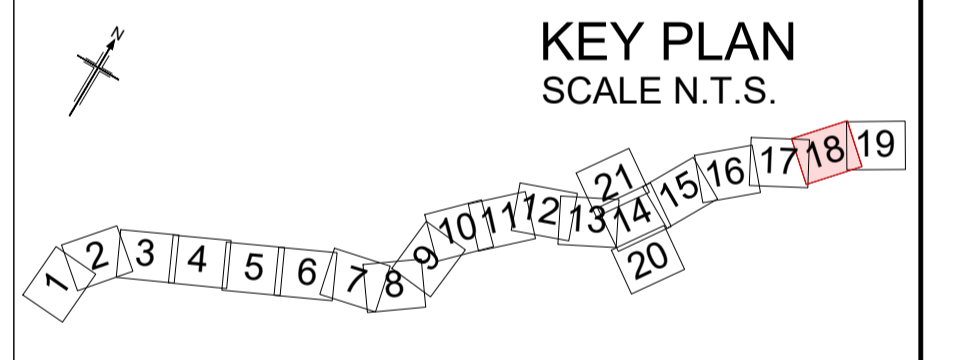
C:\working\jacobs_uk_highways_ssa4\legintl_haid0155545\HE551497_JAC-LDC-SCHW-DR-C-0517.dwg - 8/2/2022 4:02:26 PM - 517 - HA

Reproduced by permission of Ordnance Survey on behalf of HMSO. © Crown copyright and database right 2020. All rights reserved. Ordnance Survey Licence number 100030649.



- NOTES**
- ALL DIMENSIONS ARE IN METRES UNLESS OTHERWISE STATED.
 - THE BASE MAPPING IS BASED ON ORDNANCE SURVEY (O/S) DATA.
 - THIS PLAN SHOULD BE READ IN CONJUNCTION WITH OTHER APPLICATION DOCUMENTS.

- LEGEND**
- EXISTING PRIVATE MEANS OF ACCESS TO BE STOPPED UP
 - NEW AND IMPROVED HIGHWAY - TRUNK ROAD
 - NEW AND IMPROVED HIGHWAY - NON -TRUNK ROAD
 - NEW AND IMPROVED PRIVATE MEANS OF ACCESS
 - NEW AND IMPROVED PRIVATE MEANS OF ACCESS WITH PHYSICAL WORKS
 - NEW AND IMPROVED CYCLE TRACK
 - NEW AND IMPROVED FOOTWAY
 - NEW AND IMPROVED FOOTPATH / BRIDLEWAY
 - NEW AND IMPROVED HIGHWAY - REFERENCE LABEL
 - EXISTING PRIVATE MEANS OF ACCESS TO BE STOPPED UP - REFERENCE LABEL
 - NEW AND IMPROVED PRIVATE MEANS OF ACCESS - REFERENCE LABEL
 - PUBLIC RIGHT OF WAY TO BE STOPPED UP - REFERENCE LABEL
 - NEW AND IMPROVED FOOTWAY / FOOTPATH / CYCLE TRACK / BRIDLEWAY - REFERENCE LABEL
 - ORDER LIMITS
 - PARISH BOUNDARY
 - ADMINISTRATIVE BOUNDARY
 - PUBLIC RIGHT OF WAY TO BE STOPPED UP
 - EXISTING PUBLIC RIGHT OF WAY
 - EXISTING CYCLE TRACK
 - LAND NOT INCLUDED WITHIN THE ORDER LIMIT
 - CONTROLLED CROSSING LOCATION
 - UNCONTROLLED CROSSING LOCATION
 - NB NORTHBOUND
 - SB SOUTHBOUND



Rev	Rev. Date	Purpose of revision	Drawn	Checked	Rev'd	Appr'd
P01	01/08/22	FINAL FOR DCO SUBMISSION	AE	CA	CA	DT
Development Consent Order Number:			Development Consent Order Drawing Number:			
TR010060			TR010060/APP/2.6			



Project
A12 CHELMSFORD TO A120 WIDENING SCHEME

Drawing title
STREETS, RIGHTS OF WAY AND ACCESS PLANS SHEET 18 OF 21

Regulation	REGULATION 5(2)(k)	
Purpose of issue	DCO APPLICATION	
State Code	Preliminary	Drawing status
Project Stage	PCF3	S4
Scale at A1 (841x594mm)	AS SHOWN	Rev
Jacobs No.	B36601D1	P01
Client no.	HE551497	

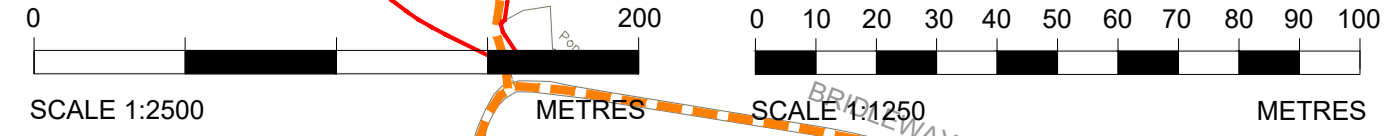
Drawing number
HE551497 - JAC - LDC - SCHW

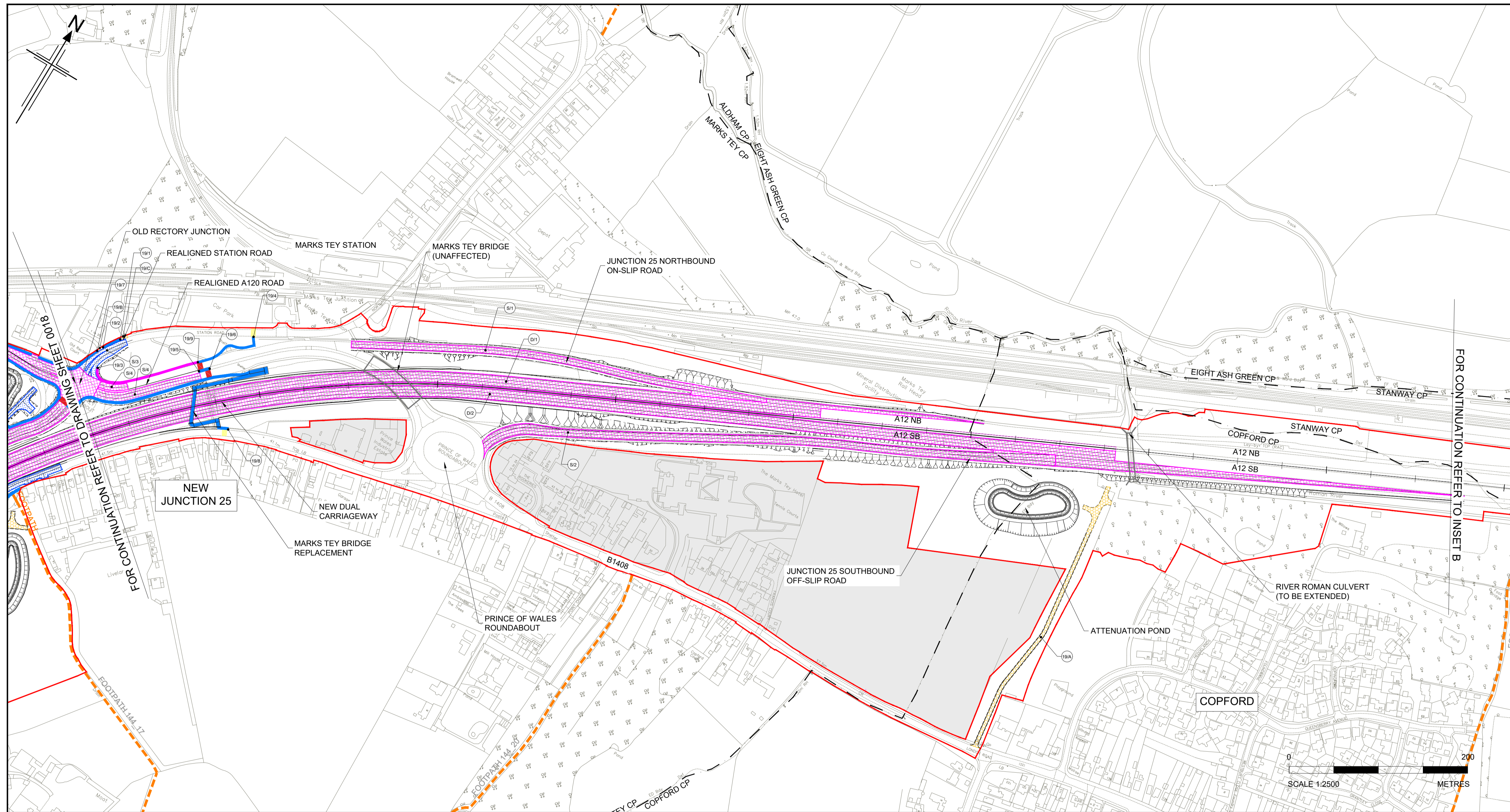
Originator
JAC

Volume
-DR- C -0518

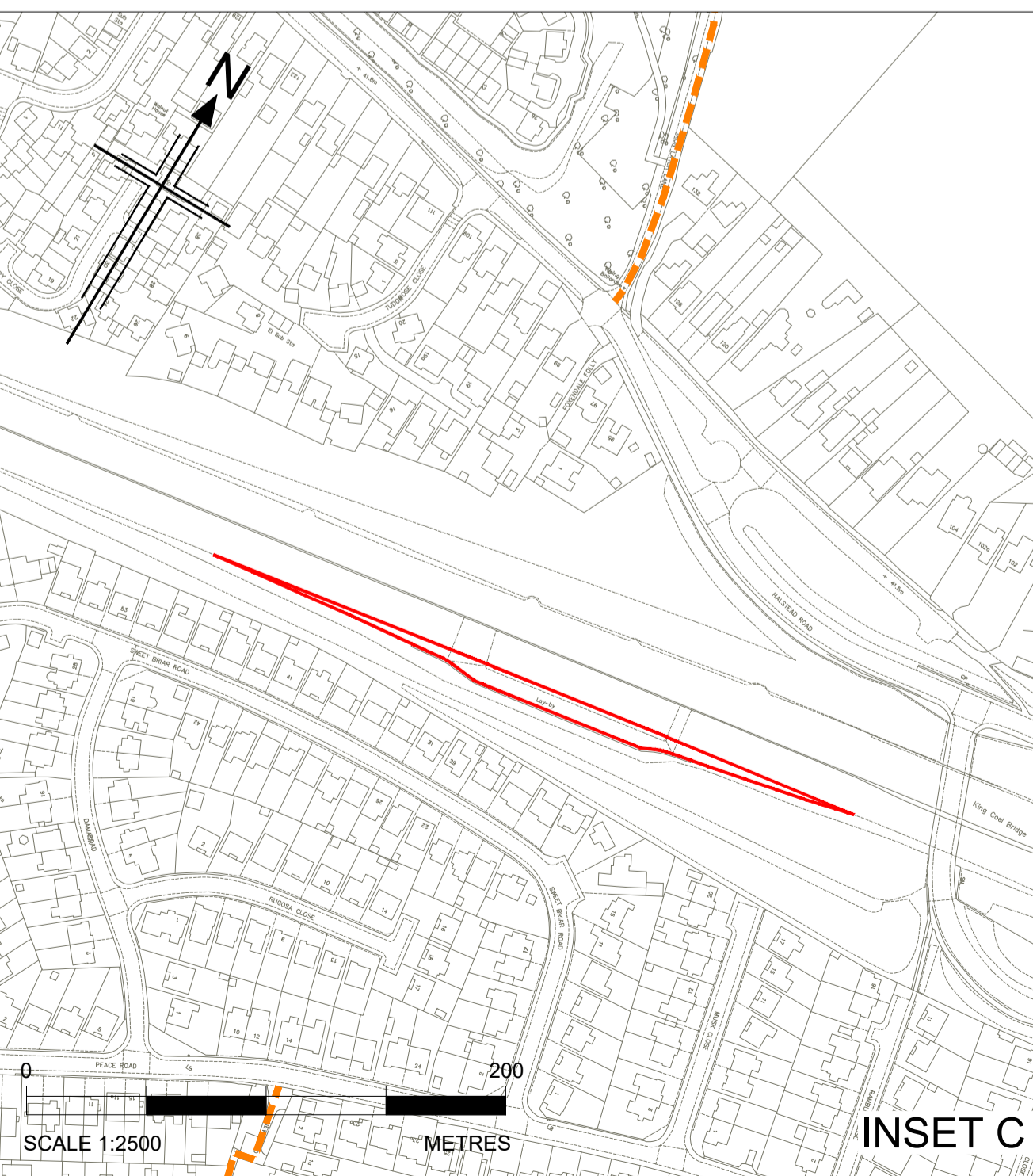
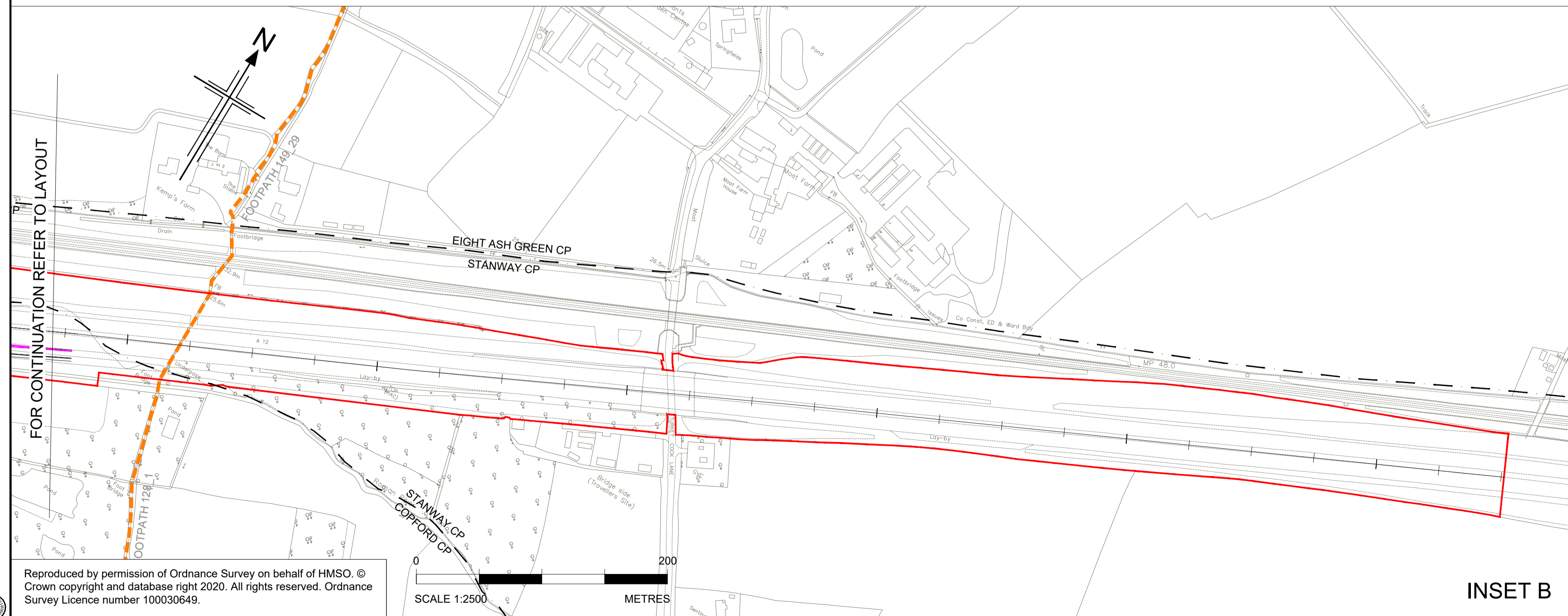
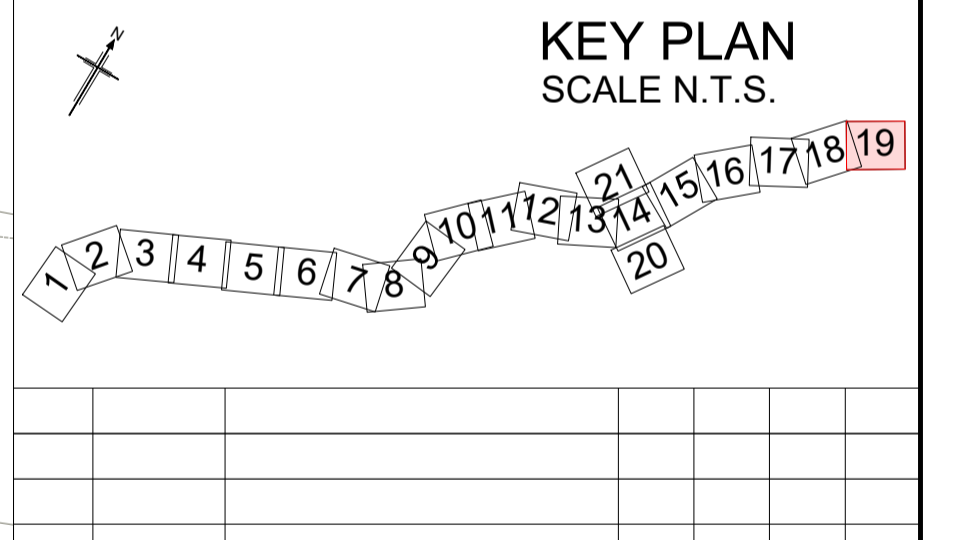
C:\working\jacobs_uk_highways_ssa\legint_haid0155545\HE551497-LDC-LDC-SCHW-DCO-0518.dwg - 8/2/2022 4:06:44 PM - 518 - HA

Reproduced by permission of Ordnance Survey on behalf of HMSO. © Crown copyright and database right 2020. All rights reserved. Ordnance Survey Licence number 100030649.





- NOTES**
- ALL DIMENSIONS ARE IN METRES UNLESS OTHERWISE STATED.
 - THE BASE MAPPING IS BASED ON ORDNANCE SURVEY (OS) DATA.
 - THIS PLAN SHOULD BE READ IN CONJUNCTION WITH OTHER APPLICATION DOCUMENTS.
- LEGEND**
- EXISTING PRIVATE MEANS OF ACCESS TO BE STOPPED UP
 - NEW AND IMPROVED HIGHWAY - TRUNK ROAD
 - NEW AND IMPROVED HIGHWAY - NON -TRUNK ROAD
 - NEW AND IMPROVED PRIVATE MEANS OF ACCESS
 - NEW AND IMPROVED PRIVATE MEANS OF ACCESS WITH PHYSICAL WORKS
 - NEW AND IMPROVED CYCLE TRACK
 - NEW AND IMPROVED FOOTWAY
 - NEW AND IMPROVED FOOTPATH / BRIDLEWAY
 - NEW AND IMPROVED HIGHWAY - REFERENCE LABEL
 - EXISTING PRIVATE MEANS OF ACCESS TO BE STOPPED UP - REFERENCE LABEL
 - NEW AND IMPROVED PRIVATE MEANS OF ACCESS - REFERENCE LABEL
 - PUBLIC RIGHT OF WAY TO BE STOPPED UP - REFERENCE LABEL
 - NEW AND IMPROVED FOOTWAY / FOOTPATH / CYCLE TRACK / BRIDLEWAY - REFERENCE LABEL
 - ORDER LIMITS
 - PARISH BOUNDARY
 - ADMINISTRATIVE BOUNDARY
 - PUBLIC RIGHT OF WAY TO BE STOPPED UP
 - EXISTING PUBLIC RIGHT OF WAY
 - EXISTING CYCLE TRACK
 - LAND NOT INCLUDED WITHIN THE ORDER LIMIT
 - CONTROLLED CROSSING LOCATION
 - UNCONTROLLED CROSSING LOCATION
 - NB NORTHBOUND
 - SB SOUTHBOUND

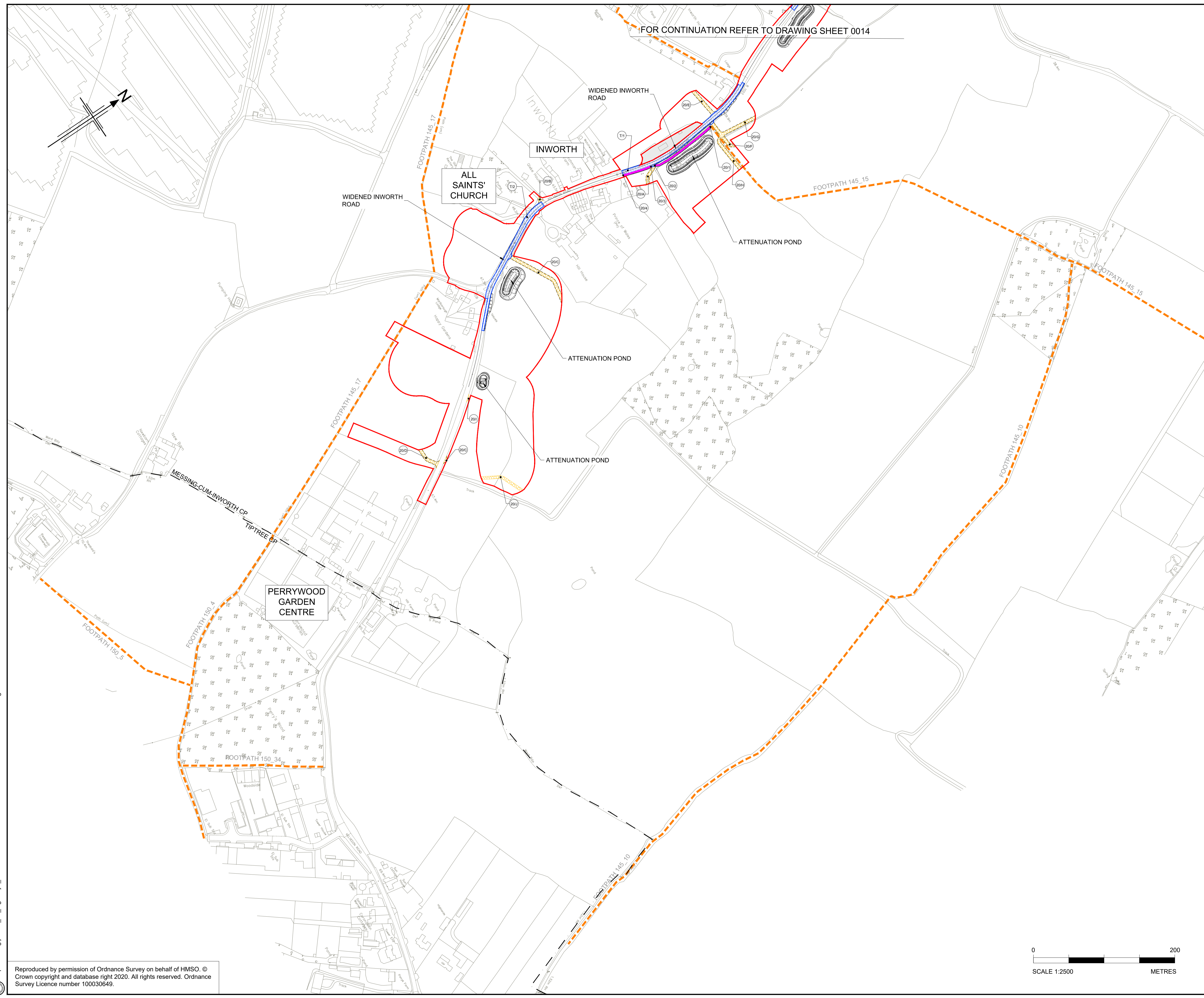


Rev	Rev. Date	Purpose of revision	Drawn	Checked	Rev'd	Apprv'd
P01	01/08/22	FINAL FOR DCO SUBMISSION	AE	CA	CA	DT
Development Consent Order Number:			Development Consent Order Drawing Number:			
TR010060			TR010060/APP/2.6			
Client						
Project						
A12 CHELMSFORD TO A120 WIDENING SCHEME						
Drawing title						
STREETS, RIGHTS OF WAY AND ACCESS PLANS SHEET 19 OF 21						
Regulation			REGULATION 5(2)(k)			
Purpose of issue			DCO APPLICATION			
State Code			Preliminary			
Project Stage			PCF3		Drawing status	
Scale at A1 (841x594mm)			1:2500		S4	
Jacobs No.			B36601D1		Rev	
Client no.			HE551497		P01	
Drawing number						
PIN		Originator		Volume		
HE551497 - JAC - LDC -		SCHW		-DR - C -0519		
Location Type Role Number						

C:\working\jacobs_uk_highways_ssa\legint_haid0155545\HE551497-LDC-SCHW-DC-0519.dwg - 8/2/2022 4:10:30 PM - 519 - HA

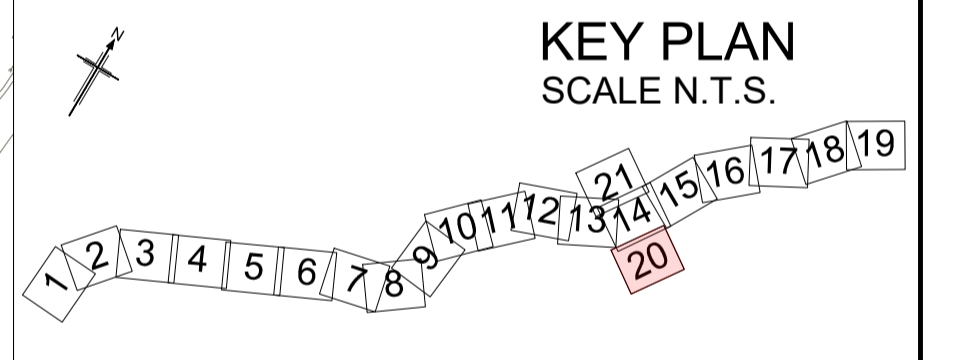
Reproduced by permission of Ordnance Survey on behalf of HMSO © Crown copyright and database right 2020. All rights reserved. Ordnance Survey Licence number 100030649.

FOR CONTINUATION REFER TO DRAWING SHEET 0014



- NOTES**
- ALL DIMENSIONS ARE IN METRES UNLESS OTHERWISE STATED.
 - THE BASE MAPPING IS BASED ON ORDNANCE SURVEY (O/S) DATA.
 - THIS PLAN SHOULD BE READ IN CONJUNCTION WITH OTHER APPLICATION DOCUMENTS.

- LEGEND**
- EXISTING PRIVATE MEANS OF ACCESS TO BE STOPPED UP
 - NEW AND IMPROVED HIGHWAY - TRUNK ROAD
 - NEW AND IMPROVED HIGHWAY - NON -TRUNK ROAD
 - NEW AND IMPROVED PRIVATE MEANS OF ACCESS
 - NEW AND IMPROVED PRIVATE MEANS OF ACCESS WITH PHYSICAL WORKS
 - NEW AND IMPROVED CYCLE TRACK
 - NEW AND IMPROVED FOOTWAY
 - NEW AND IMPROVED FOOTPATH / BRIDLEWAY
 - NEW AND IMPROVED HIGHWAY - REFERENCE LABEL
 - EXISTING PRIVATE MEANS OF ACCESS TO BE STOPPED UP - REFERENCE LABEL
 - NEW AND IMPROVED PRIVATE MEANS OF ACCESS - REFERENCE LABEL
 - PUBLIC RIGHT OF WAY TO BE STOPPED UP - REFERENCE LABEL
 - NEW AND IMPROVED FOOTWAY / FOOTPATH / CYCLE TRACK / BRIDLEWAY - REFERENCE LABEL
 - ORDER LIMITS
 - PARISH BOUNDARY
 - ADMINISTRATIVE BOUNDARY
 - PUBLIC RIGHT OF WAY TO BE STOPPED UP
 - EXISTING PUBLIC RIGHT OF WAY
 - EXISTING CYCLE TRACK
 - LAND NOT INCLUDED WITHIN THE ORDER LIMIT
 - CONTROLLED CROSSING LOCATION
 - UNCONTROLLED CROSSING LOCATION
 - NB NORTHBOUND
 - SB SOUTHBOUND



P01	02/08/22	FINAL FOR DCO SUBMISSION	AE	CA	CA	DT
Rev	Rev. Date	Purpose of revision	Drawn	Checked	Rev'd	Apprv'd

Development Consent Order Number:	Development Consent Order Drawing Number:
TR010060	TR010060/APP/2.6

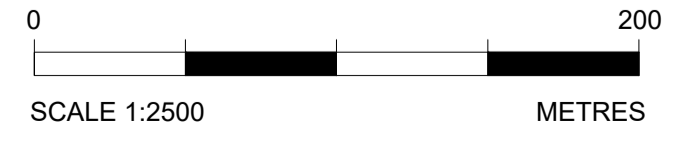


Project
A12 CHELMSFORD TO A120 WIDENING SCHEME

Drawing title
STREETS, RIGHTS OF WAY AND ACCESS PLANS SHEET 20 OF 21

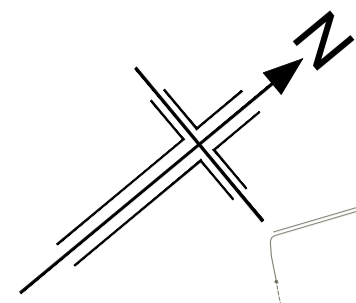
Regulation	REGULATION 5(2)(k)	
Purpose of issue	DCO APPLICATION	
State Code	Preliminary	
Project Stage	PCF3	Drawing status
Scale at A1 (841x594mm)	1:2500	S4
Jacobs No.	B36601D1	Rev
Client no.	HE551497	P01

Drawing number	PIN	Originator	Volume
HE551497	JAC	LDC	-
Location	Type	Role	Number
SCHW	-DR-	C	-0520



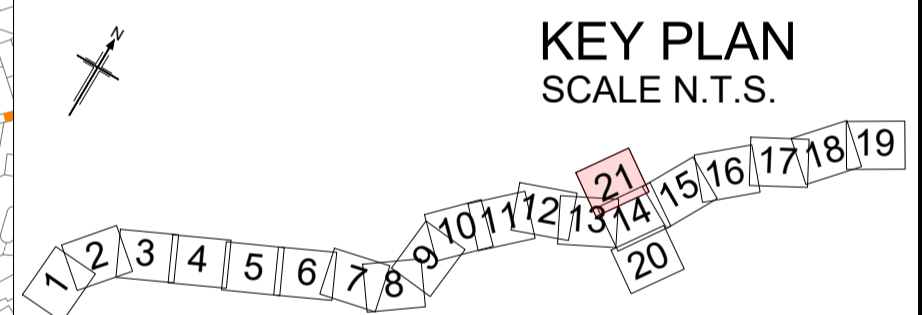
C:\working\jacobs_uk_highways_sas\elnour\0155545\HE551497-JAC-LDC-SCHW-DR-C-0520.dwg - 04/08/2022 10:15:31 - 520 - ElhourA

Reproduced by permission of Ordnance Survey on behalf of HMSO. © Crown copyright and database right 2020. All rights reserved. Ordnance Survey Licence number 100030649.



- NOTES**
1. ALL DIMENSIONS ARE IN METRES UNLESS OTHERWISE STATED.
 2. THE BASE MAPPING IS BASED ON ORDNANCE SURVEY (OS) DATA.
 3. THIS PLAN SHOULD BE READ IN CONJUNCTION WITH OTHER APPLICATION DOCUMENTS.

- LEGEND**
- EXISTING PRIVATE MEANS OF ACCESS TO BE STOPPED UP
 - NEW AND IMPROVED HIGHWAY - TRUNK ROAD
 - NEW AND IMPROVED HIGHWAY - NON -TRUNK ROAD
 - NEW AND IMPROVED PRIVATE MEANS OF ACCESS
 - NEW AND IMPROVED PRIVATE MEANS OF ACCESS WITH PHYSICAL WORKS
 - NEW AND IMPROVED CYCLE TRACK
 - NEW AND IMPROVED FOOTWAY
 - NEW AND IMPROVED FOOTPATH / BRIDLEWAY
 - NEW AND IMPROVED HIGHWAY - REFERENCE LABEL
 - EXISTING PRIVATE MEANS OF ACCESS TO BE STOPPED UP - REFERENCE LABEL
 - NEW AND IMPROVED PRIVATE MEANS OF ACCESS - REFERENCE LABEL
 - PUBLIC RIGHT OF WAY TO BE STOPPED UP - REFERENCE LABEL
 - NEW AND IMPROVED FOOTWAY / FOOTPATH / CYCLE TRACK / BRIDLEWAY - REFERENCE LABEL
 - ORDER LIMITS
 - PARISH BOUNDARY
 - ADMINISTRATIVE BOUNDARY
 - PUBLIC RIGHT OF WAY TO BE STOPPED UP
 - EXISTING PUBLIC RIGHT OF WAY
 - EXISTING CYCLE TRACK
 - LAND NOT INCLUDED WITHIN THE ORDER LIMIT
 - CONTROLLED CROSSING LOCATION
 - UNCONTROLLED CROSSING LOCATION
 - NB NORTHBOUND
 - SB SOUTHBOUND



Rev	Rev. Date	Purpose of revision	Drawn	Checked	Rev'd	Appr'd
P01	01/08/22	FINAL FOR DCO SUBMISSION	AE	CA	CA	DT

Development Consent Order Number:	TR010060	Development Consent Order Drawing Number:	TR010060/APP/2.6
-----------------------------------	----------	---	------------------



Project
A12 CHELMSFORD TO A120 WIDENING SCHEME

Drawing title
STREETS, RIGHTS OF WAY AND ACCESS PLANS SHEET 21 OF 21

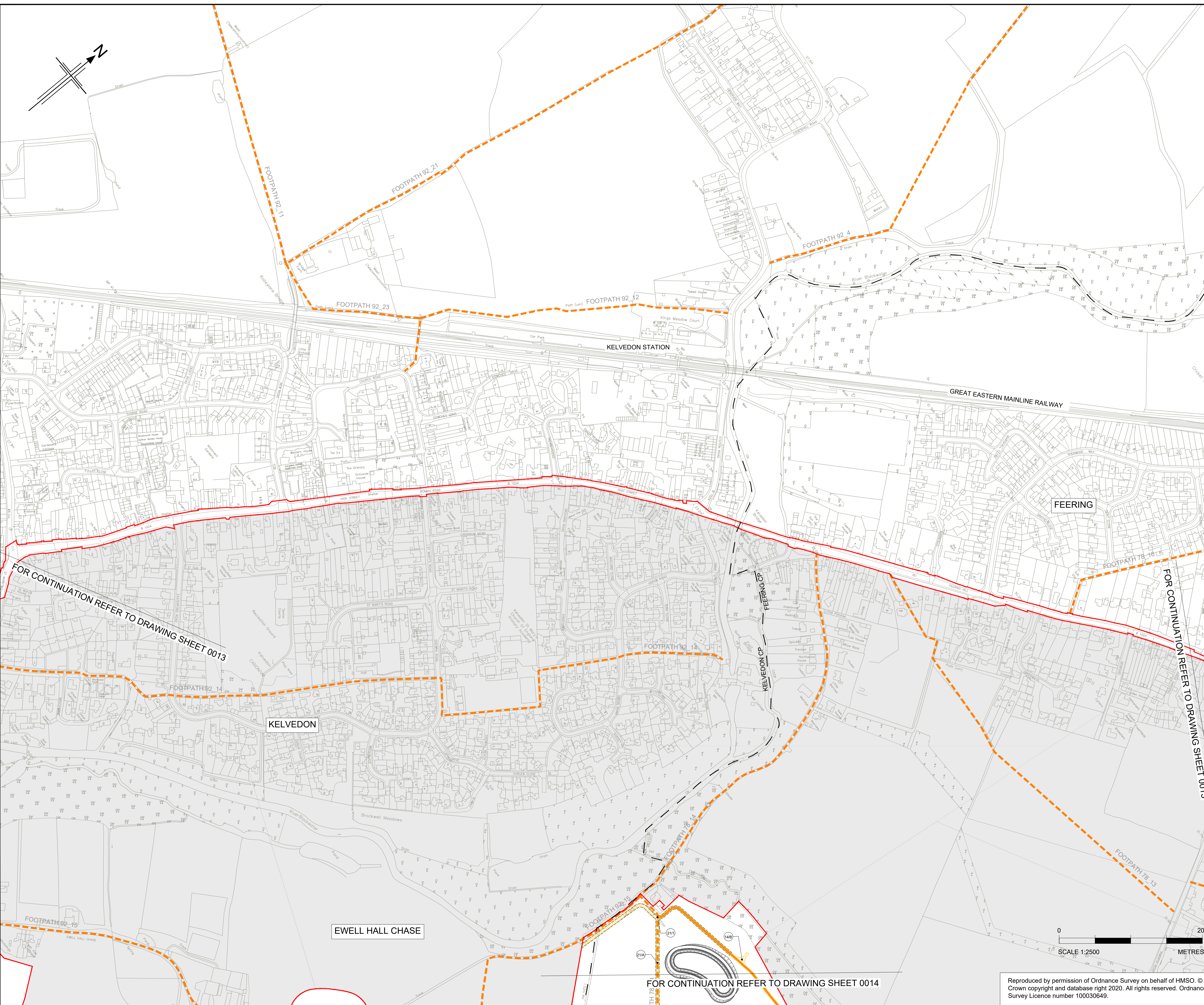
Regulation	REGULATION 5(2)(k)		
Purpose of issue	DCO APPLICATION		
State Code	Preliminary		
Project Stage	PCF3	Drawing status	S4
Scale at A1 (841x594mm)	1:2500	Rev	P01
Jacobs No.	B36601D1		
Client no.	HE551497		

Drawing number
HE551497 - JAC - LDC - SCHW

Originator
JAC

Volume
-DR- C -0521

C:\working\jacobs_uk_highways_ssa\legintl_had0155545\HE551497-JAC-LDC-SCHW-DC-0521.dwg - 8/2/2022 4:18:25 PM - 521 - HA



FOR CONTINUATION REFER TO DRAWING SHEET 0013

FOR CONTINUATION REFER TO DRAWING SHEET 0015

FOR CONTINUATION REFER TO DRAWING SHEET 0014

Reproduced by permission of Ordnance Survey on behalf of HMSO. © Crown copyright and database right 2020. All rights reserved. Ordnance Survey Licence number 100030649.